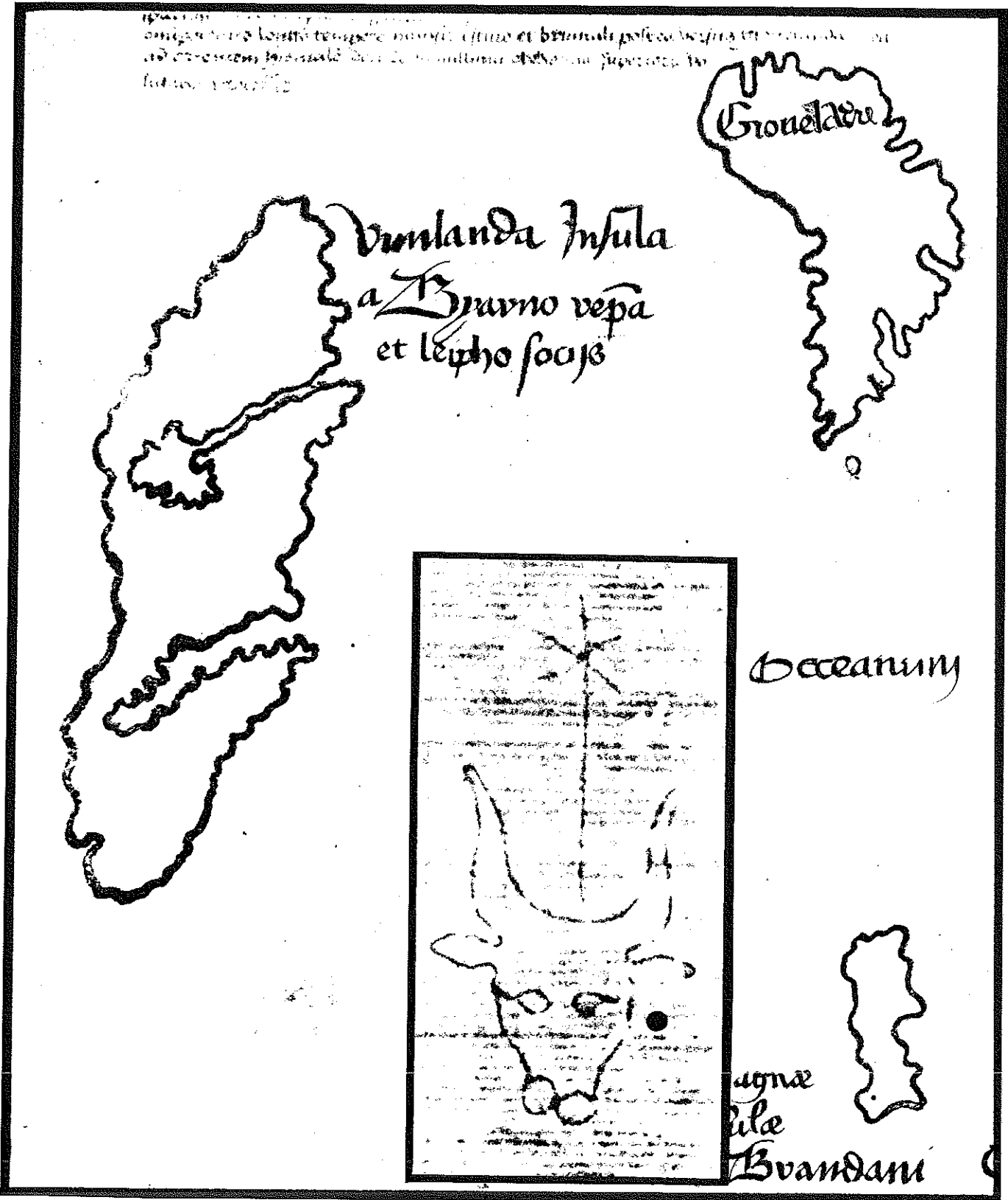
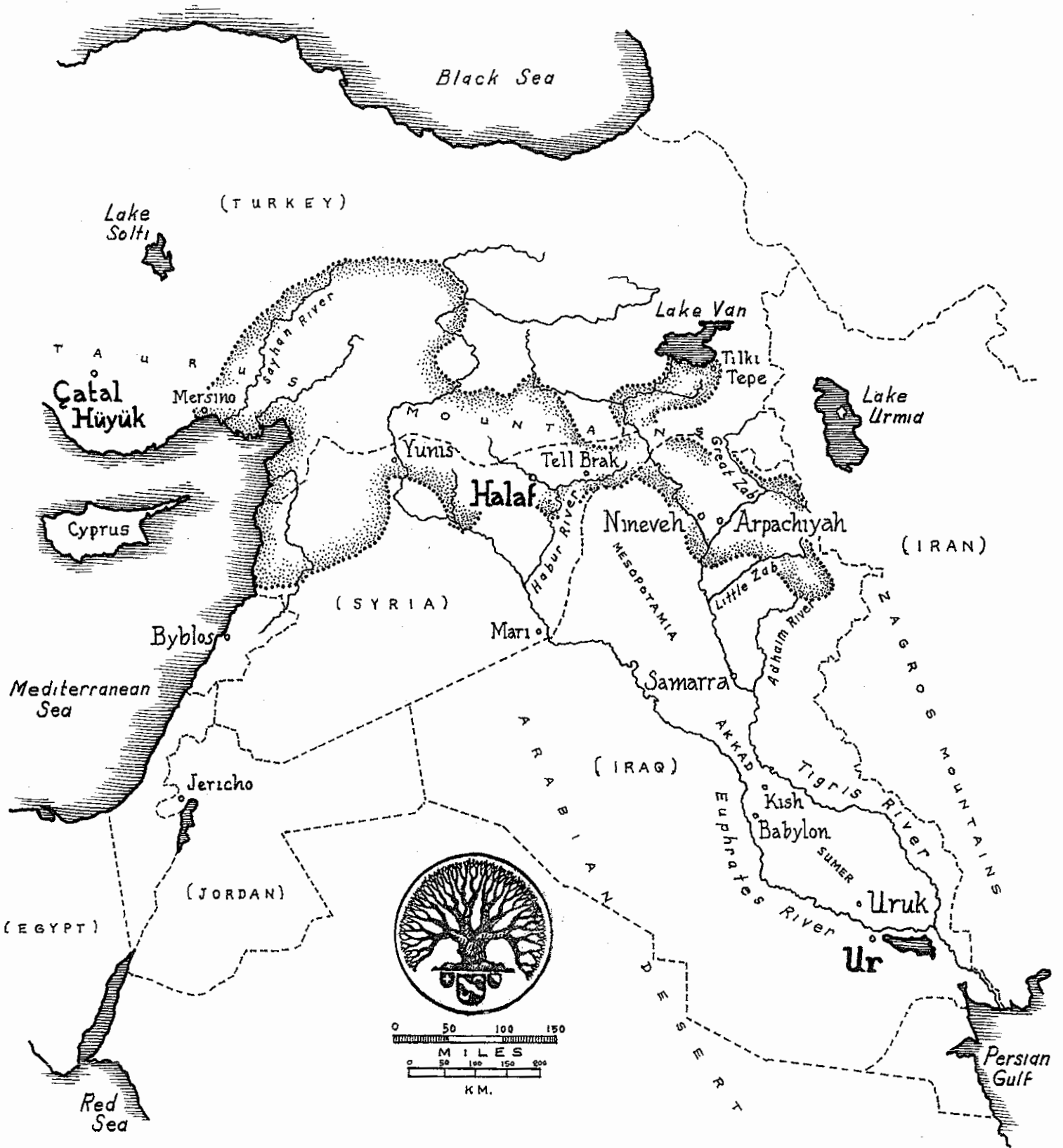



THE MOVEMENT OF PREHISTORIC PEOPLES THROUGH EUROPE'S CENTRAL ALPINE REGION



THE VINLAND MAP & ITS BULL HEAD WATERMARK
 PROVING A EUROPEAN ARRIVAL IN THE NEW WORLD BEFORE COLUMBUS, SOON REFUTED, BUT NOW REPROVEN



THE FERTILE CRESCENT



EVROPA

ASIA

AFRICA

AMERICA
Die Neue
Welt.

MERIDIEN

Das große Mittelmeer
der Welt.

Das Rote Meer.

Engelnd
Dennemarck
Schwe
den
SEPTENTRIO

Francreich
Saxen
Hispanien
Lothringen
Deutschland
Behemen
Meiland
Polen
Reussen
Ungern
Moschaw
Welschland
Türcken
Briehenn
land
Roma 382.

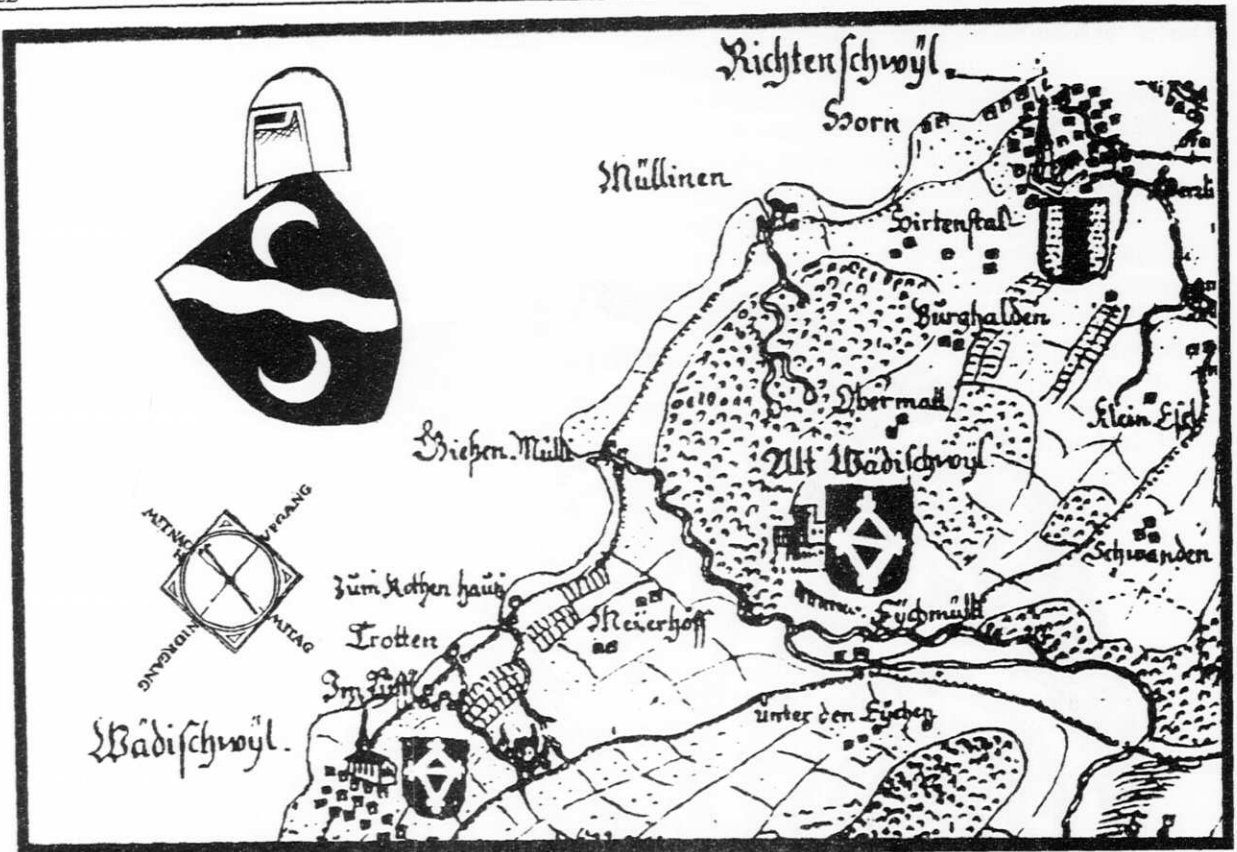
ARMENIA
MEDEN
MESOPO
TAMIA
SIRIA
CHALDEA
ARABIA
INDIA
PER
SIA

Niniue 171.
Rages 349.
Haran 110.
Antiochia 70.
Damascus 40.
We 156.
Babylon 170.
Susa 230.
Saod 312.

Persopolis

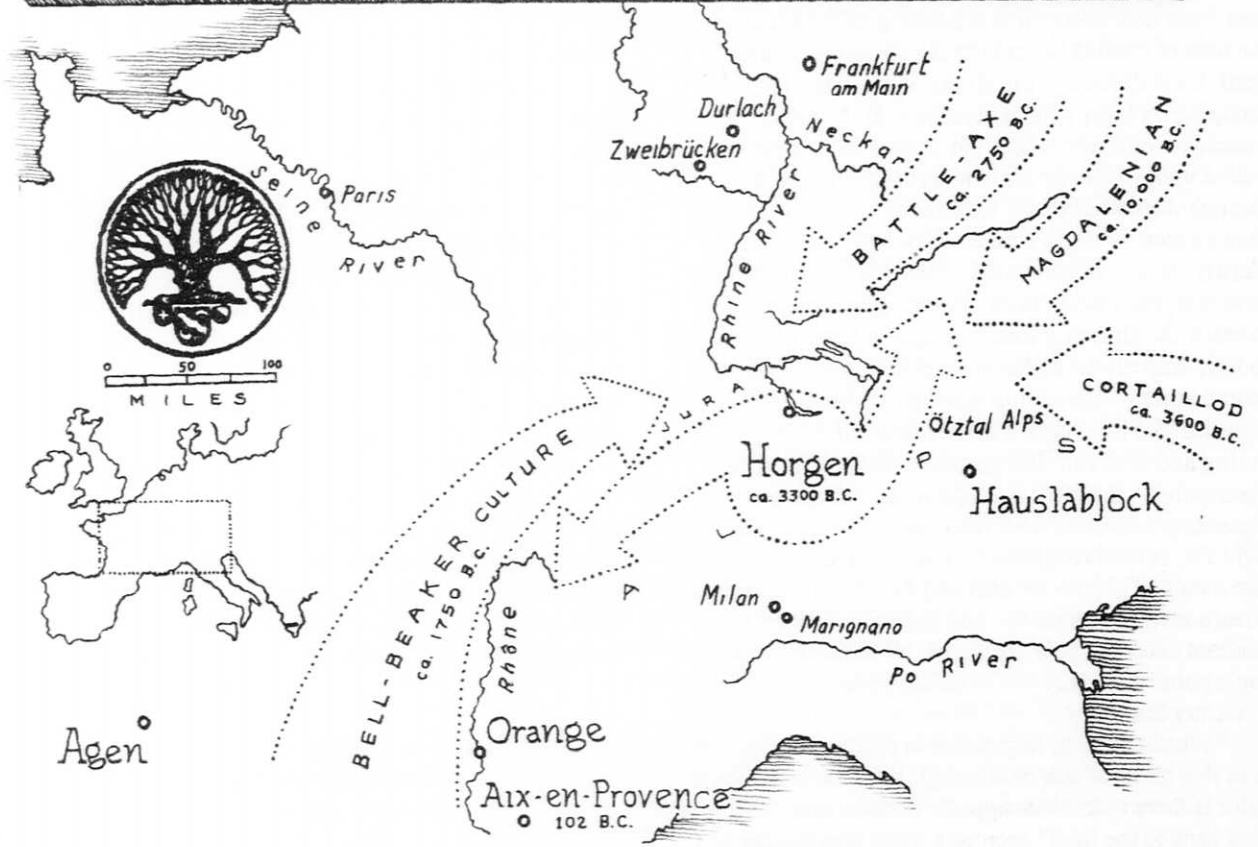
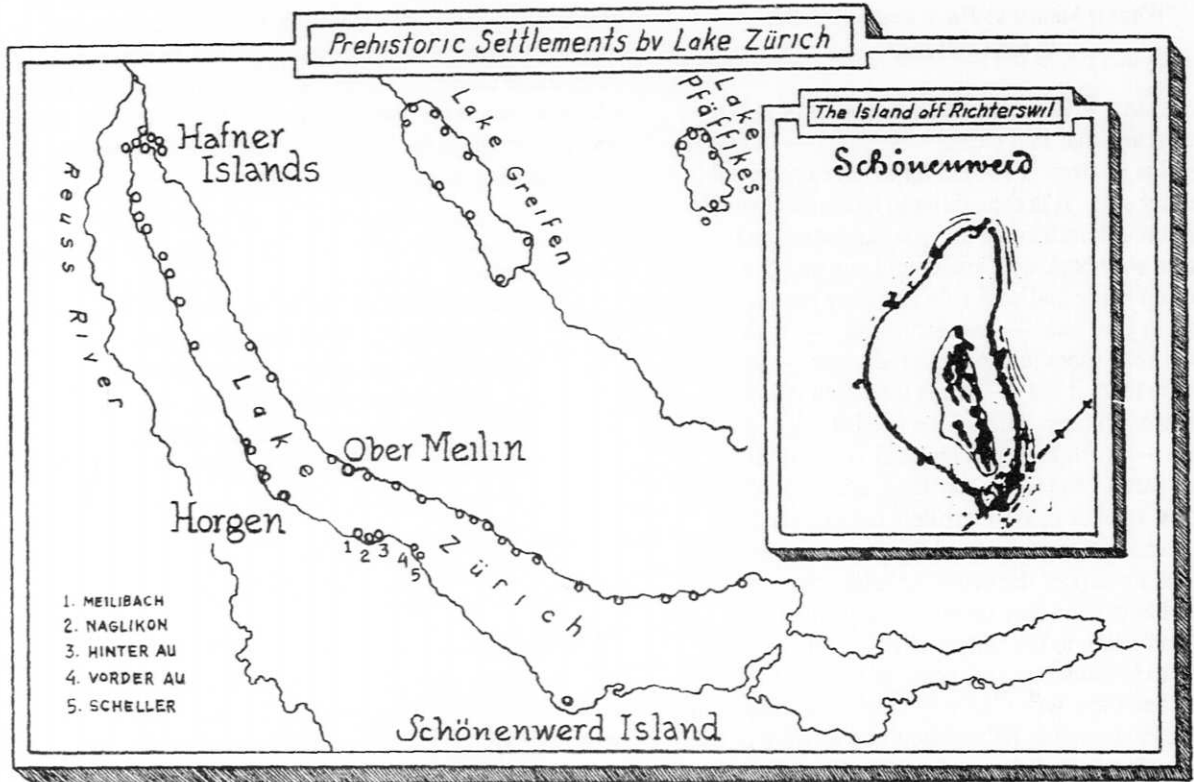
IERUSALEM

Alexandria 72.
Egypten
Cyrene 4.
LYBIA
Meroe 24.
Morenland
AFRICA
Königreich
Nelinde.
CAPVT BO
NÆ SPEI

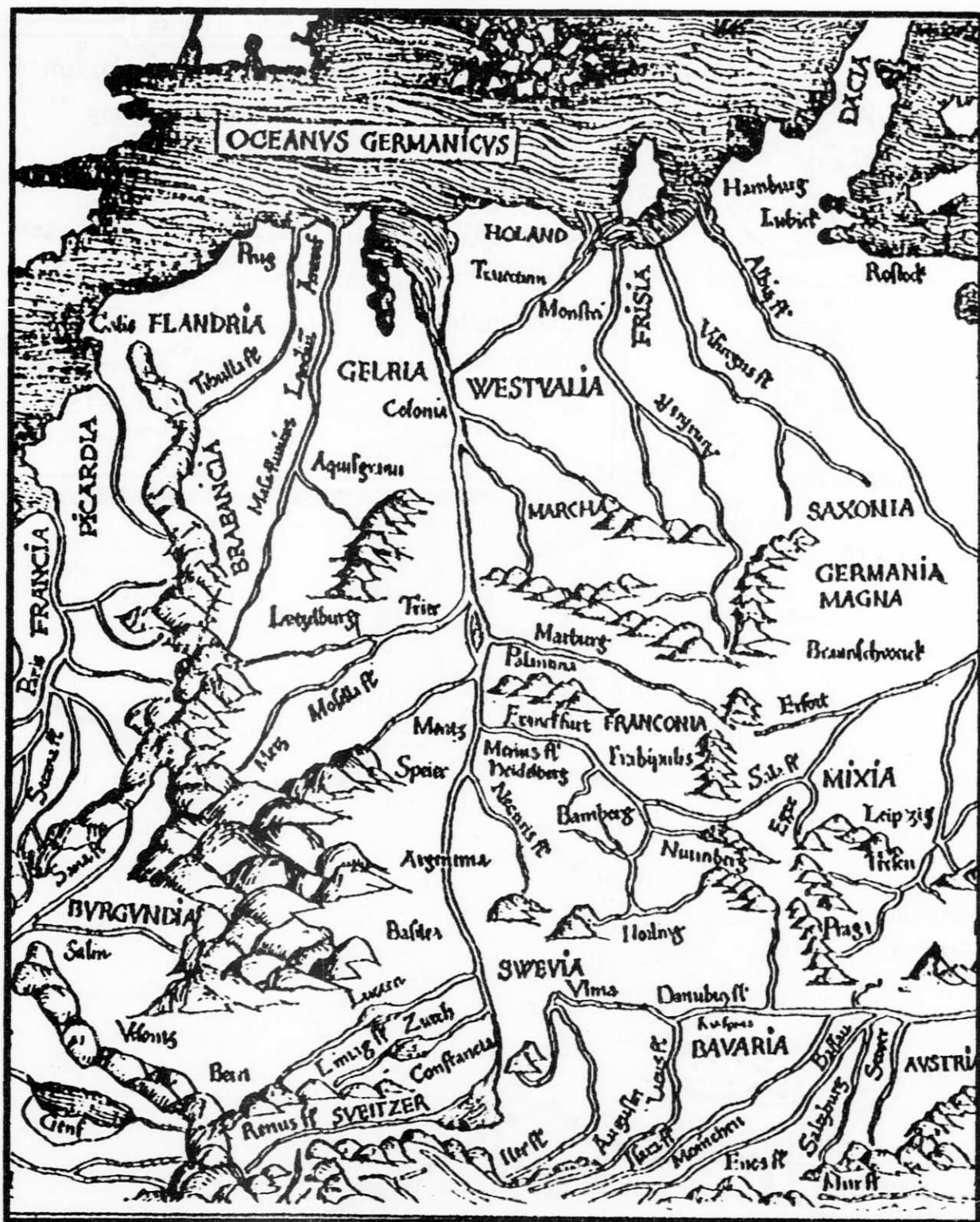


OUT OF THE EARTH BY WÄDENSWIL

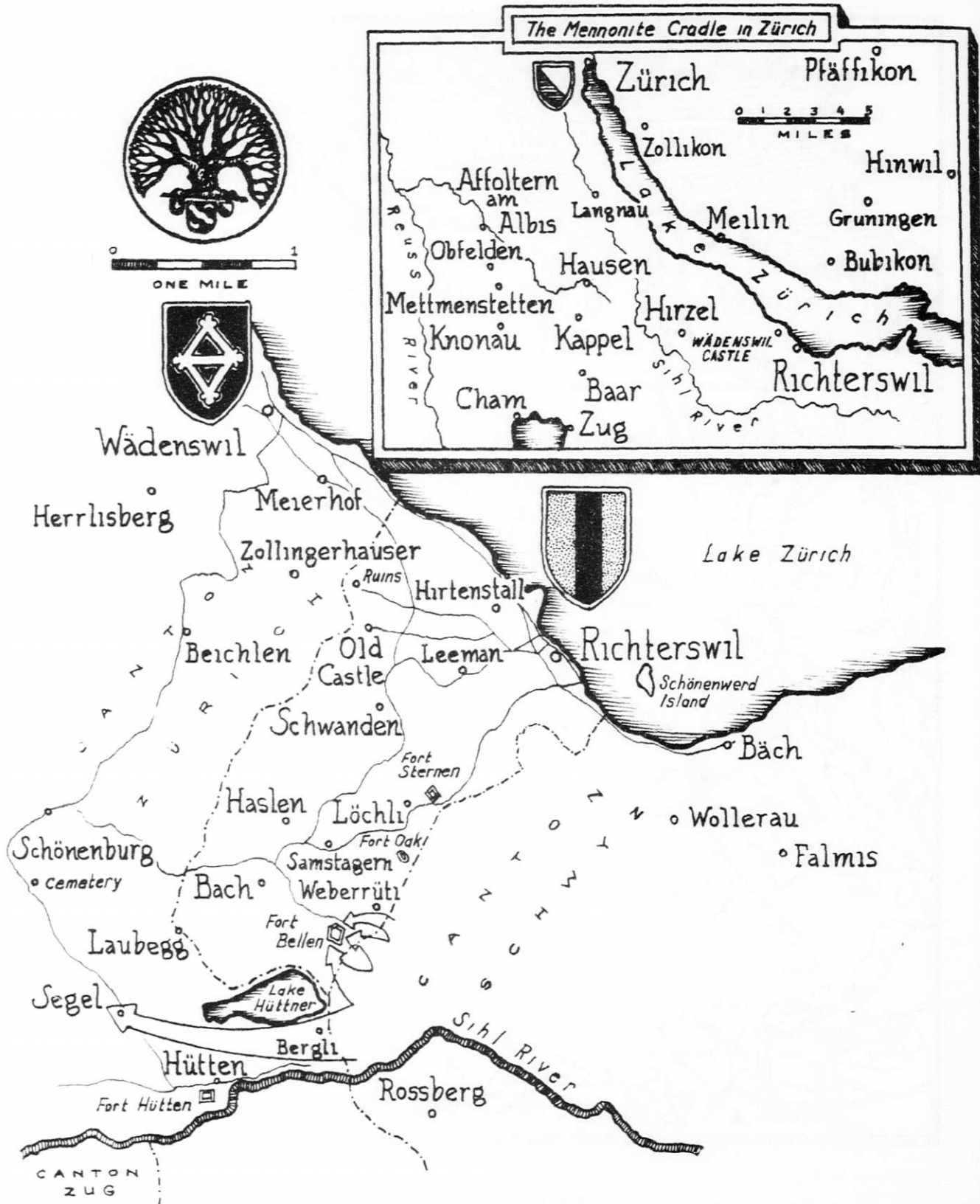
GYGER'S 1667 MAP OF LAKE ZÜRICH, INSET WITH THE BACHMAN SHIELD; A 15TH CENTURY SWISS NATURAL SPA



THE MOVEMENT OF PREHISTORIC PEOPLES THROUGH EUROPE'S CENTRAL ALPINE REGION



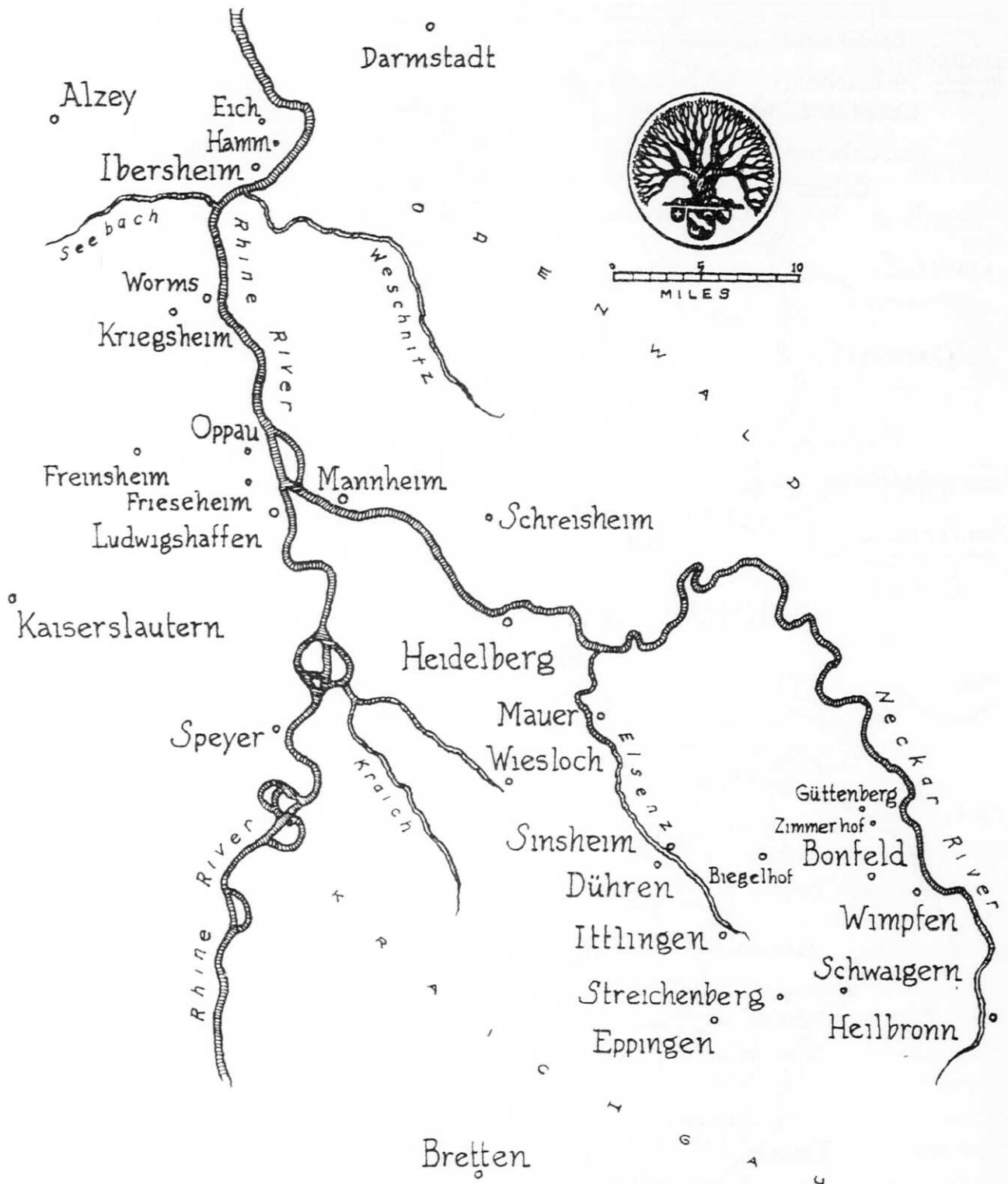
A MAP OF THE RHINE RIVER
DRAWN BY A GERMAN MONK IN 1493



SWISS VILLAGES ON THE SOUTHERN SHORE OF LAKE ZÜRICH

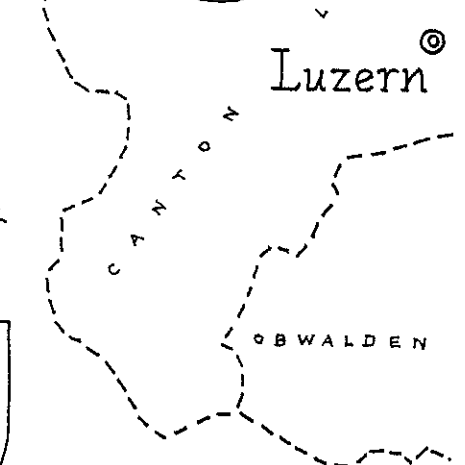
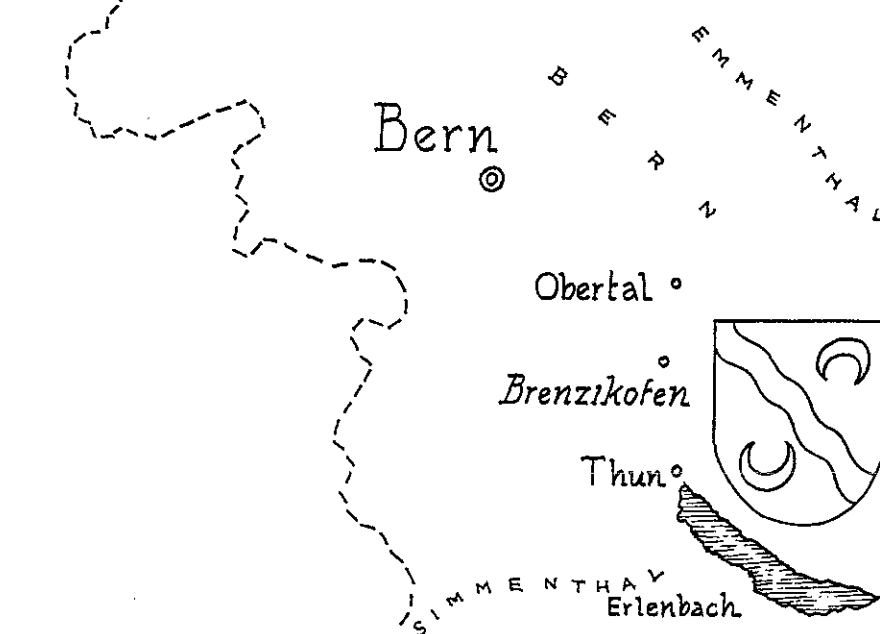
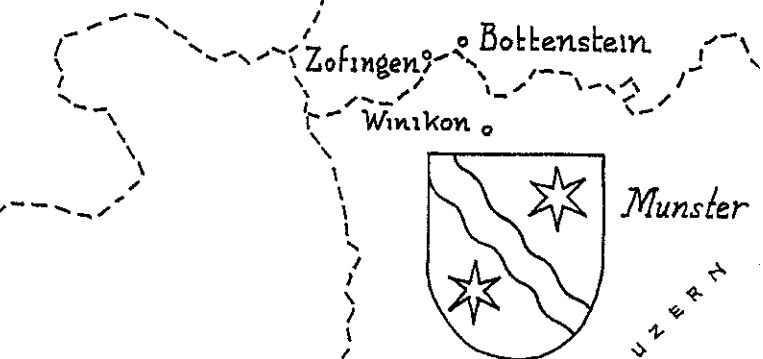
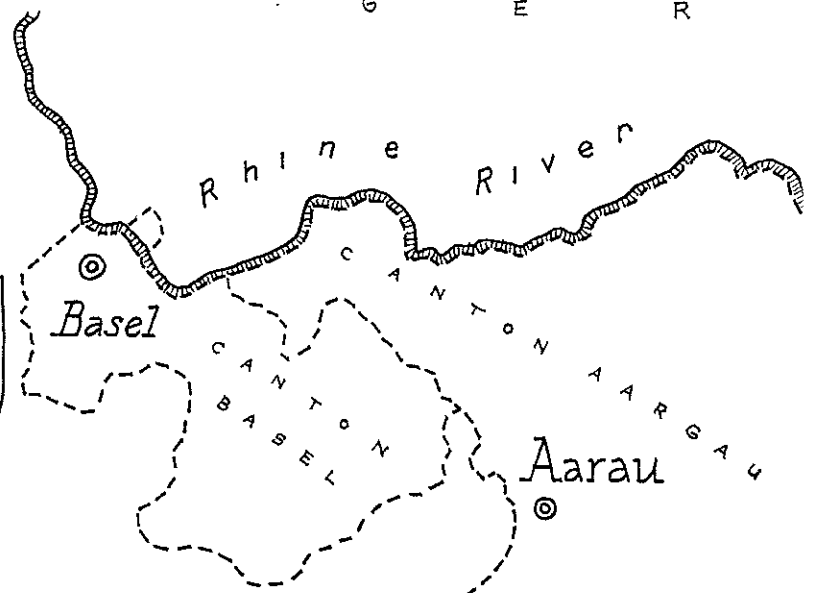




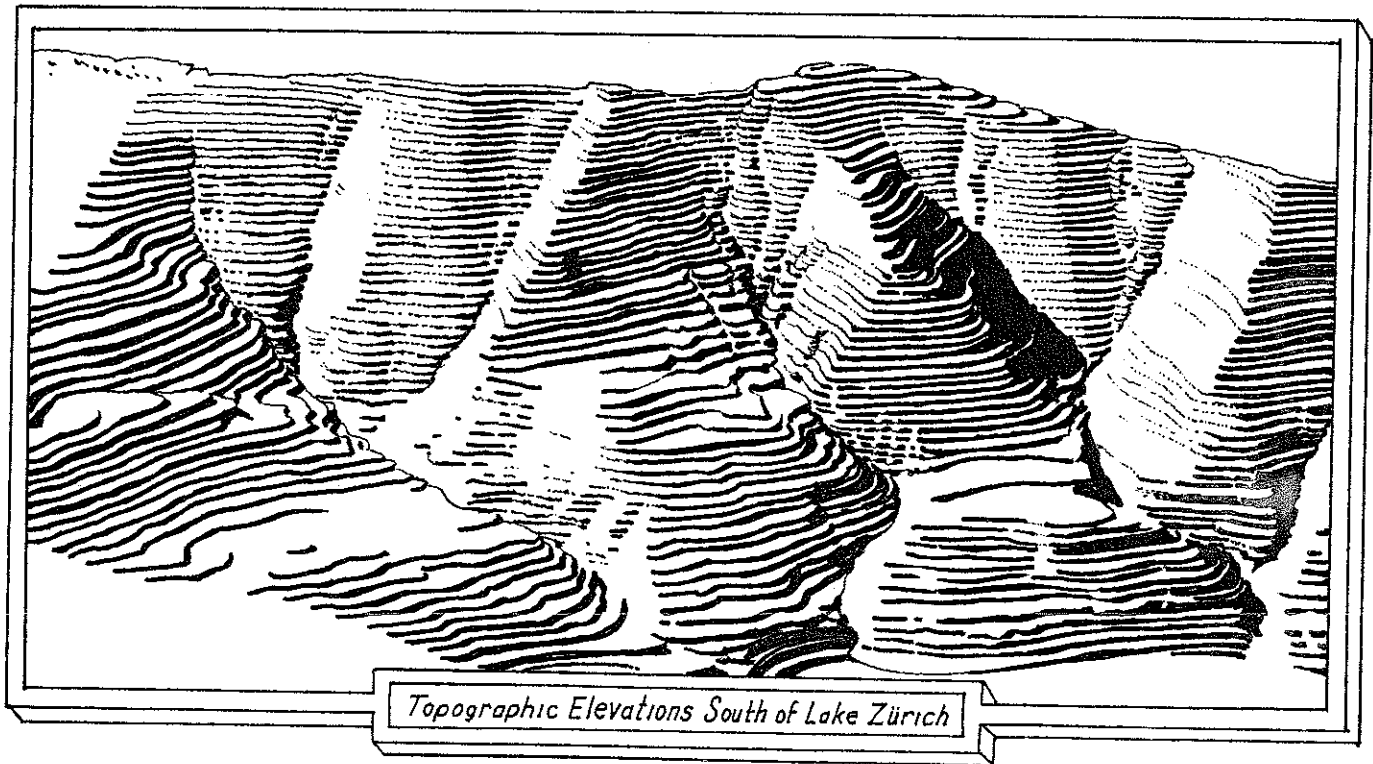
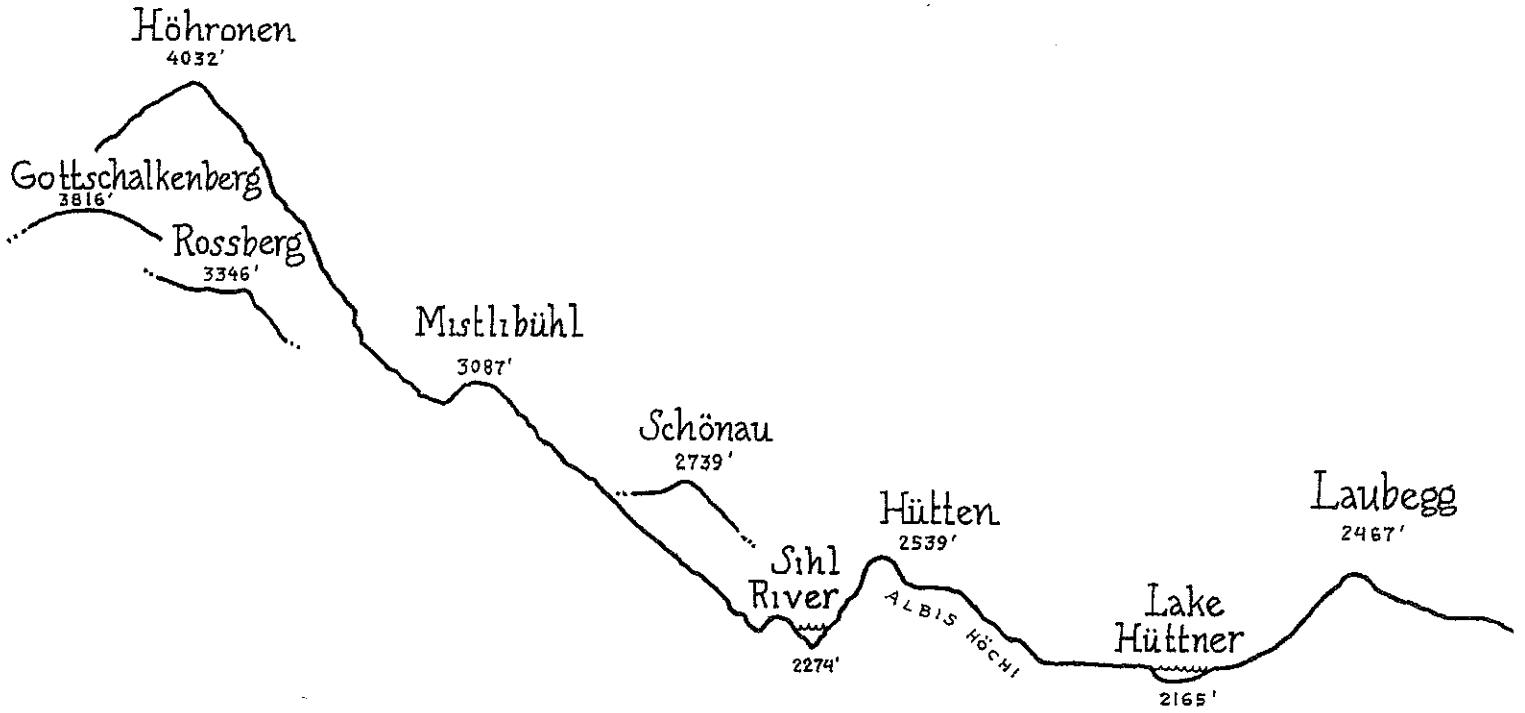
THE SWISS PLATEAU AND SOUTHERN RHINE RIVER VALLEY
FAMILIAR TO SWISS MENNONITES

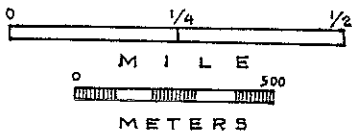
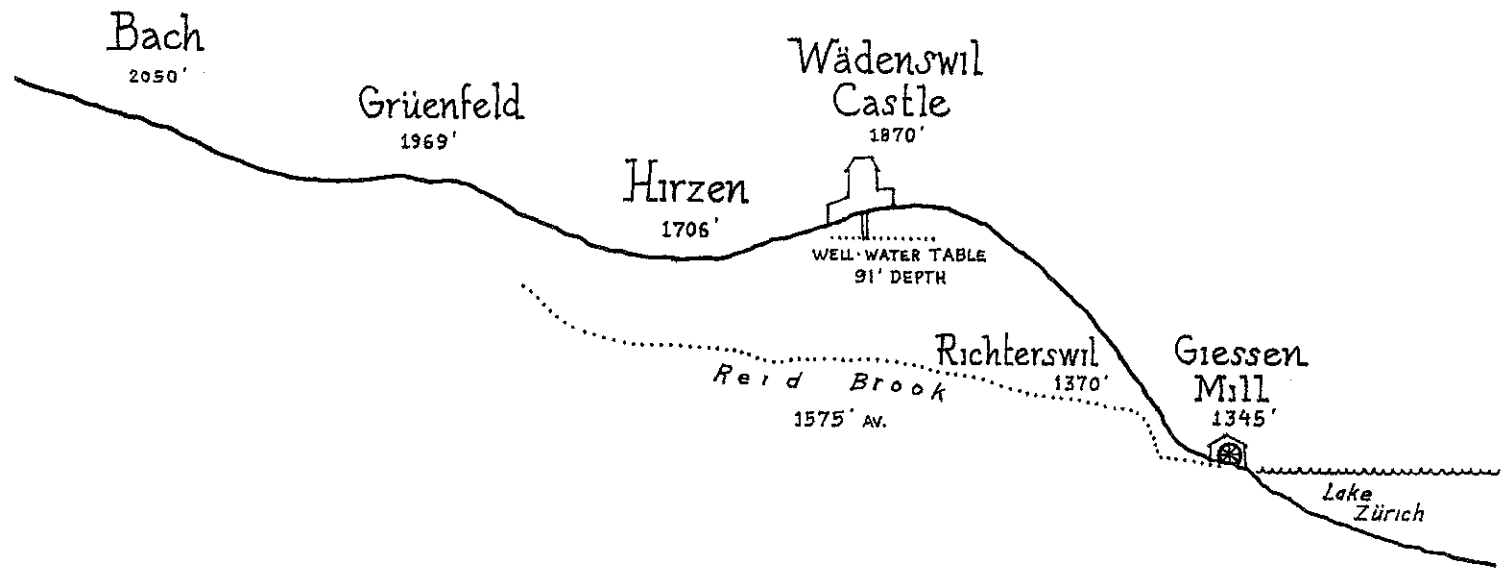


A REFUGE FOR MENNONITES
 AMONG GERMAN VILLAGES IN THE KRAICHGAU REGION OF THE PALATINATE

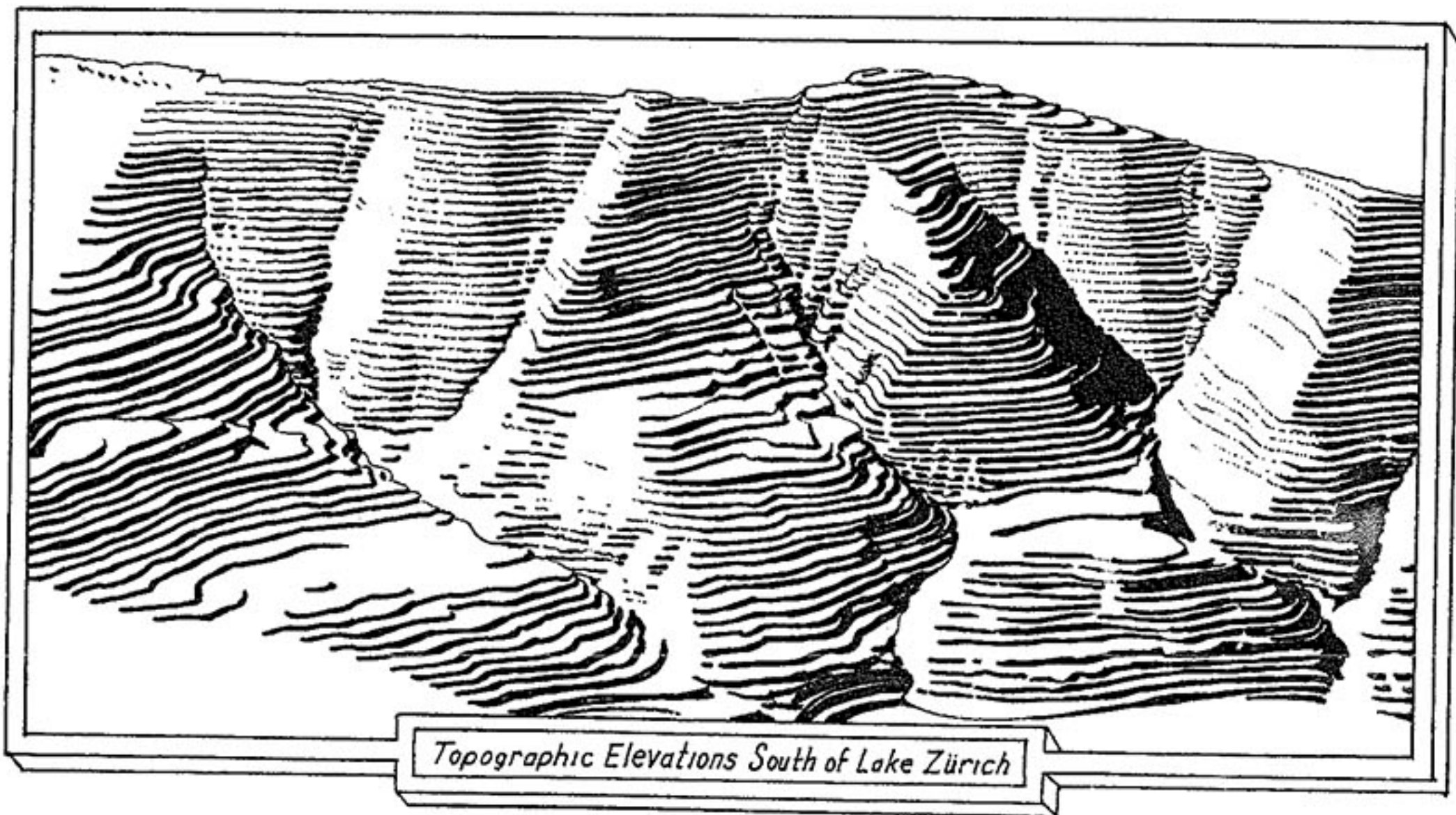
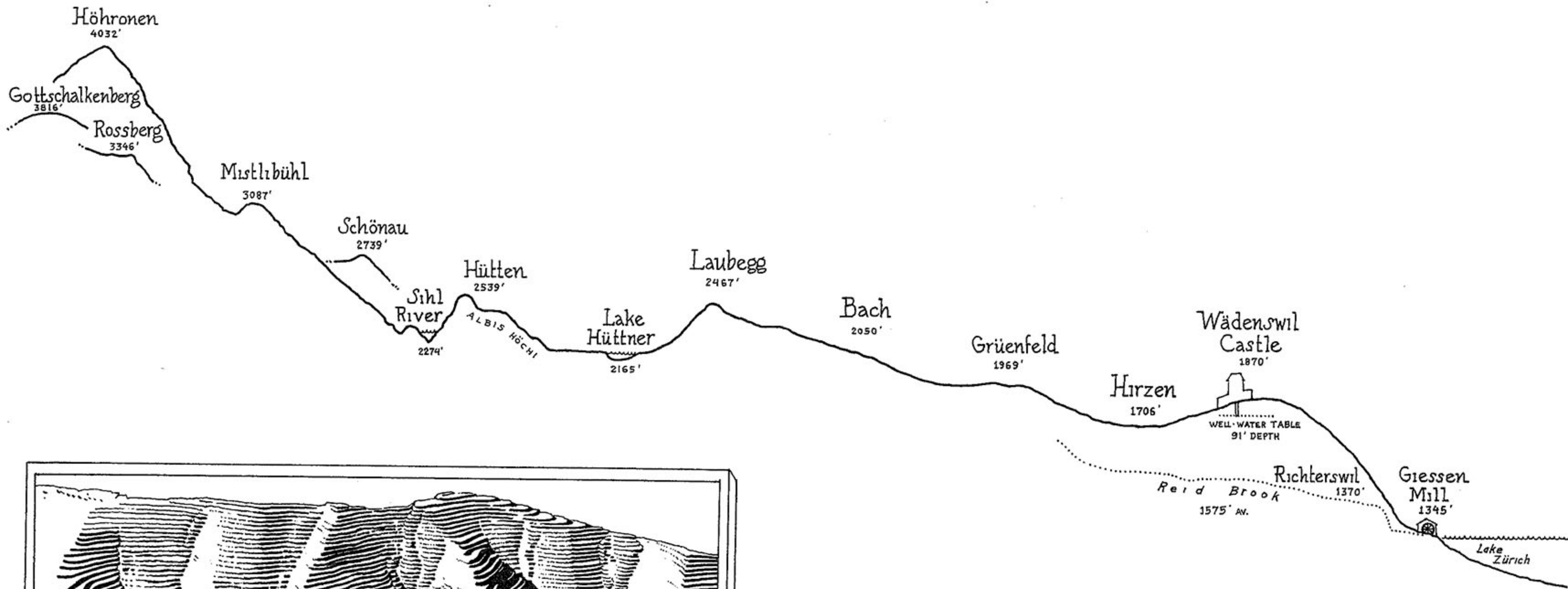
G E R M A N Y



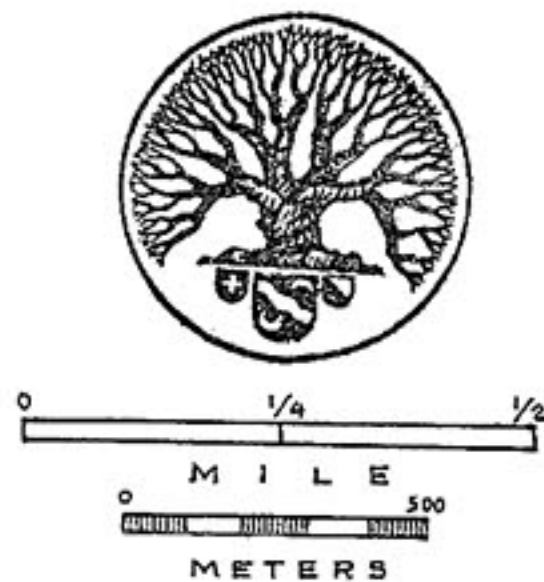




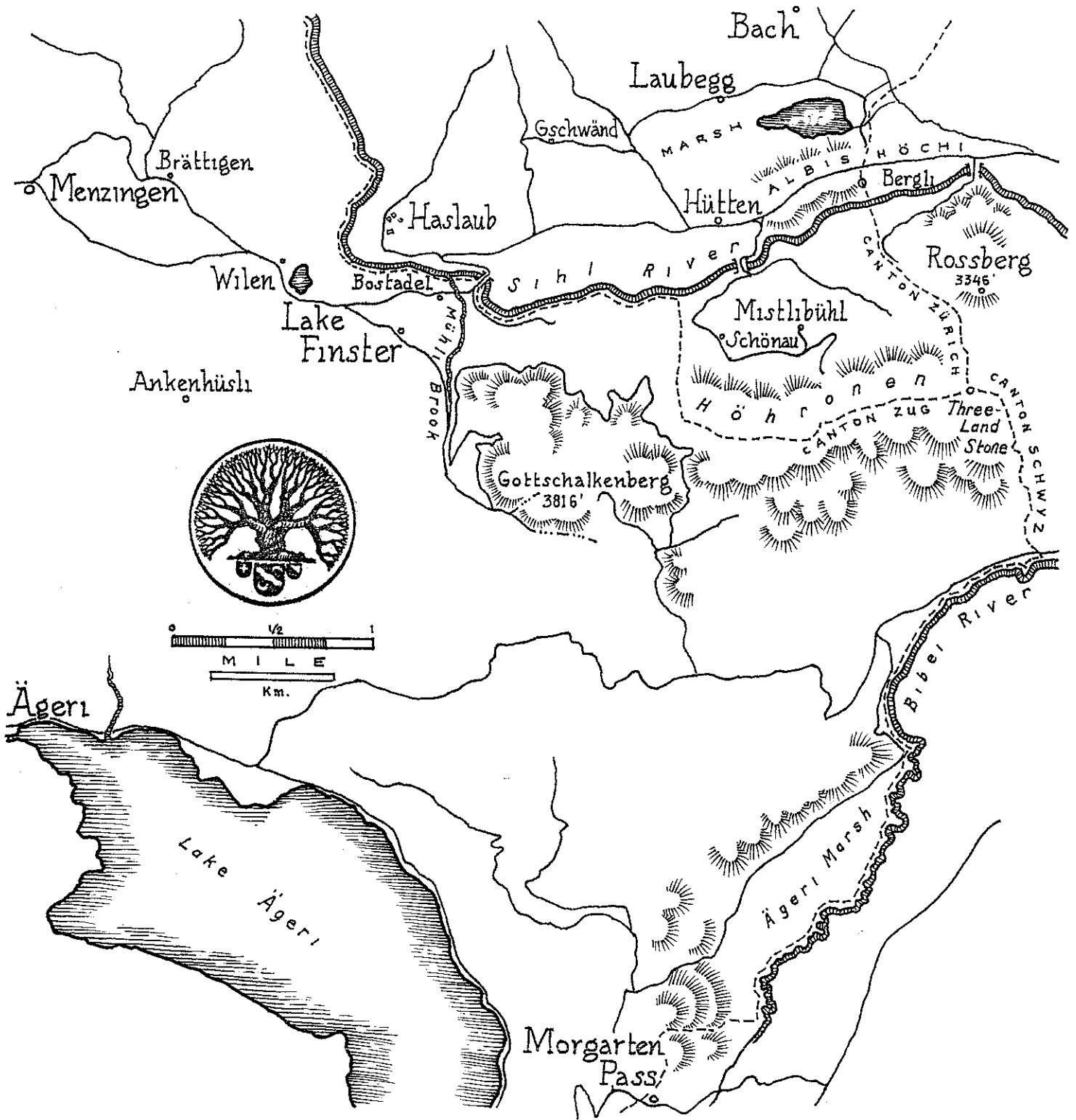
FROM THE HIGHEST PEAK DOWN TO THE WATER'S EDGE



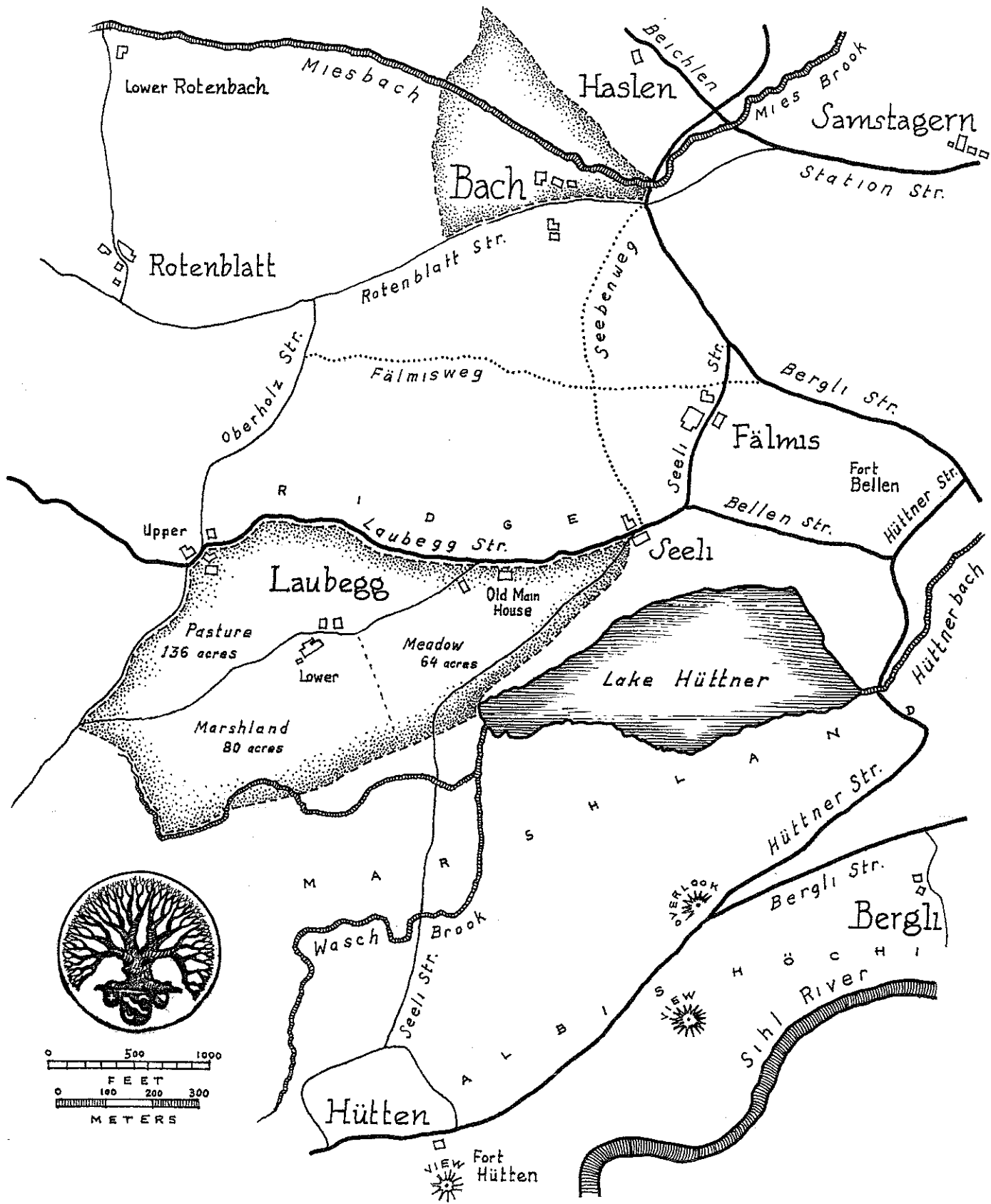
ELEVATIONS BY LAKE ZÜRICH



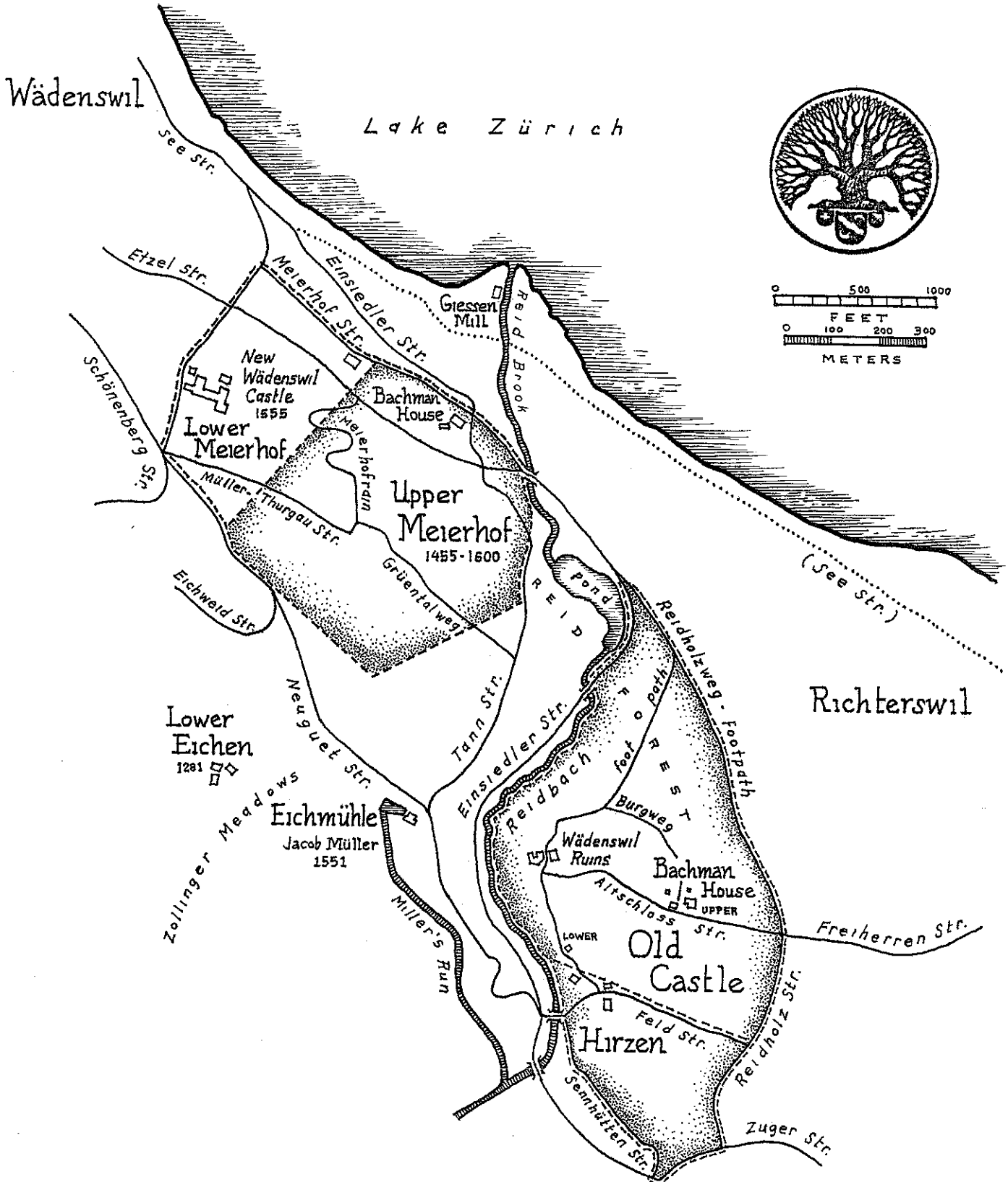
FROM THE HIGHEST PEAK DOWN TO THE WATER'S EDGE



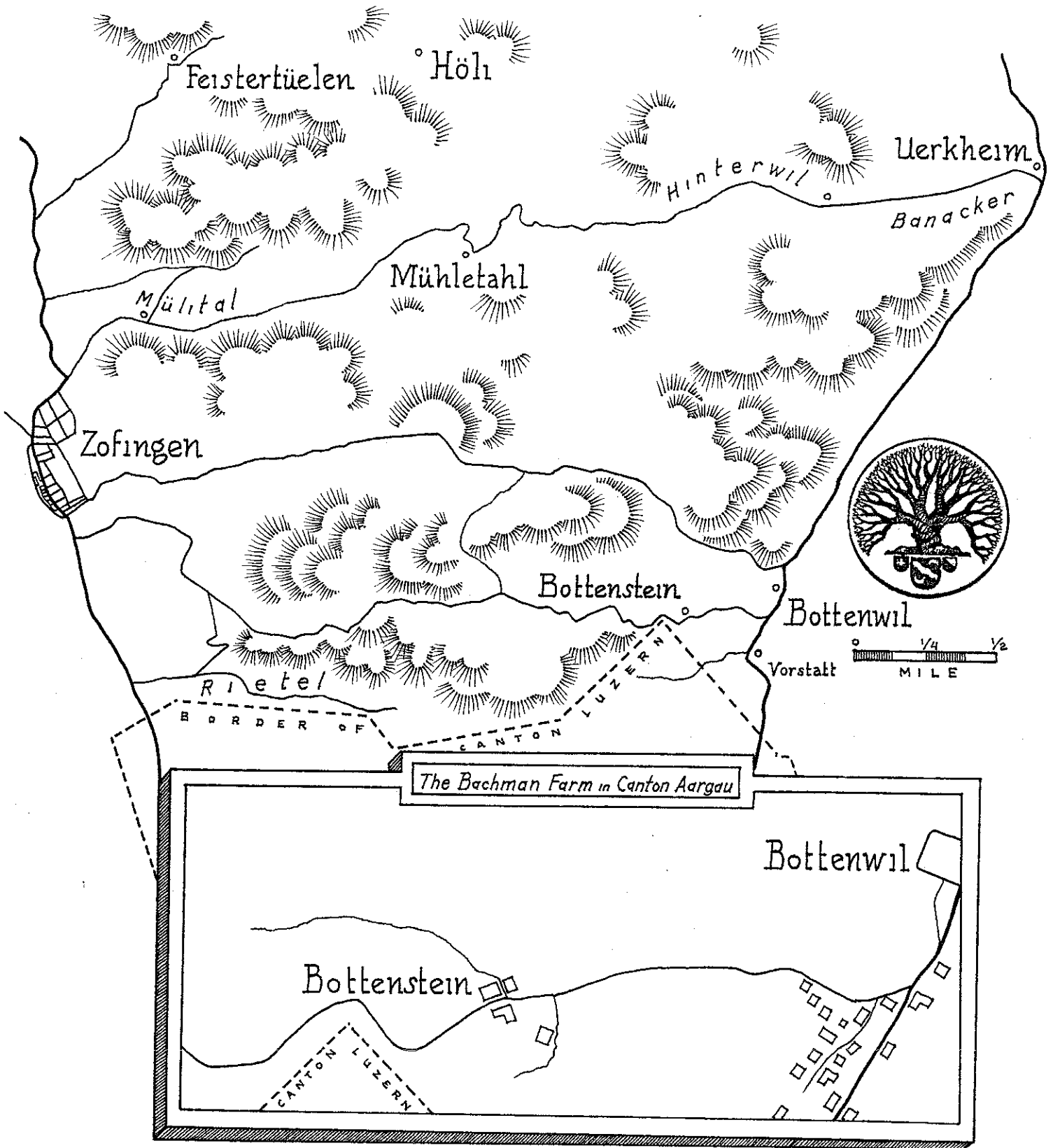
HOMELAND BY LAKE FINSTER



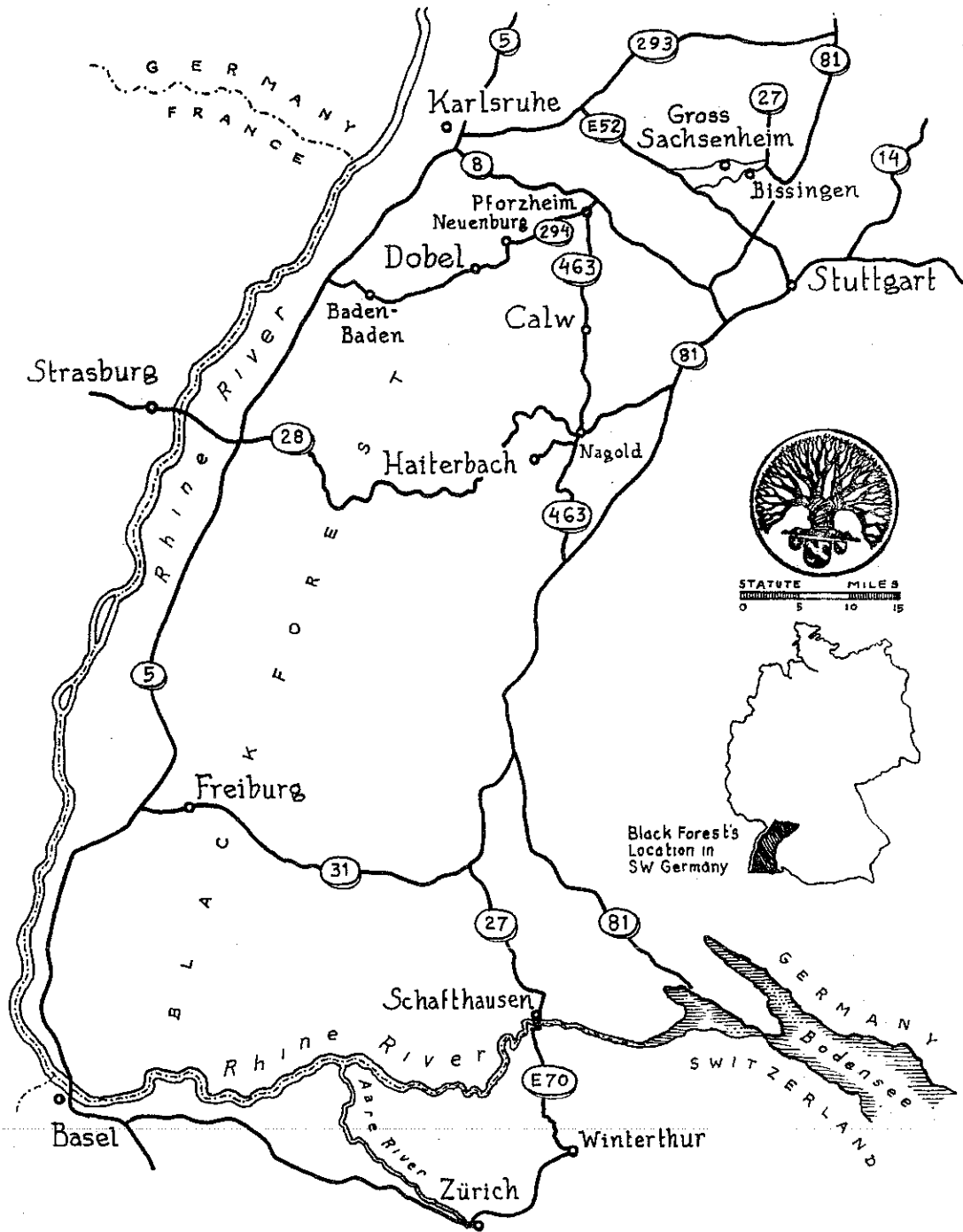
SETTLEMENT AT LAUBEGG



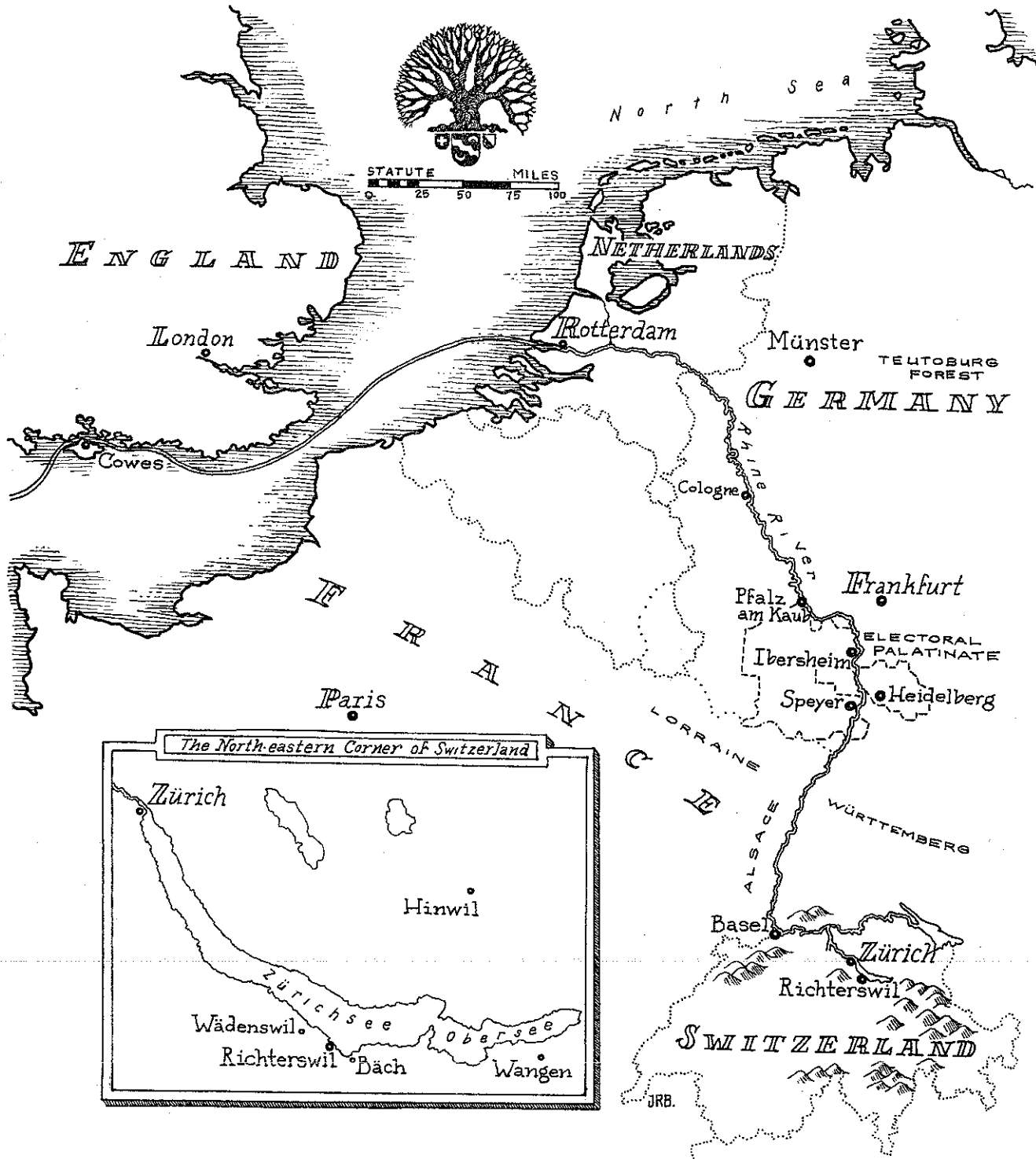
THE BACHMAN ESTATES BESIDE REID BROOK



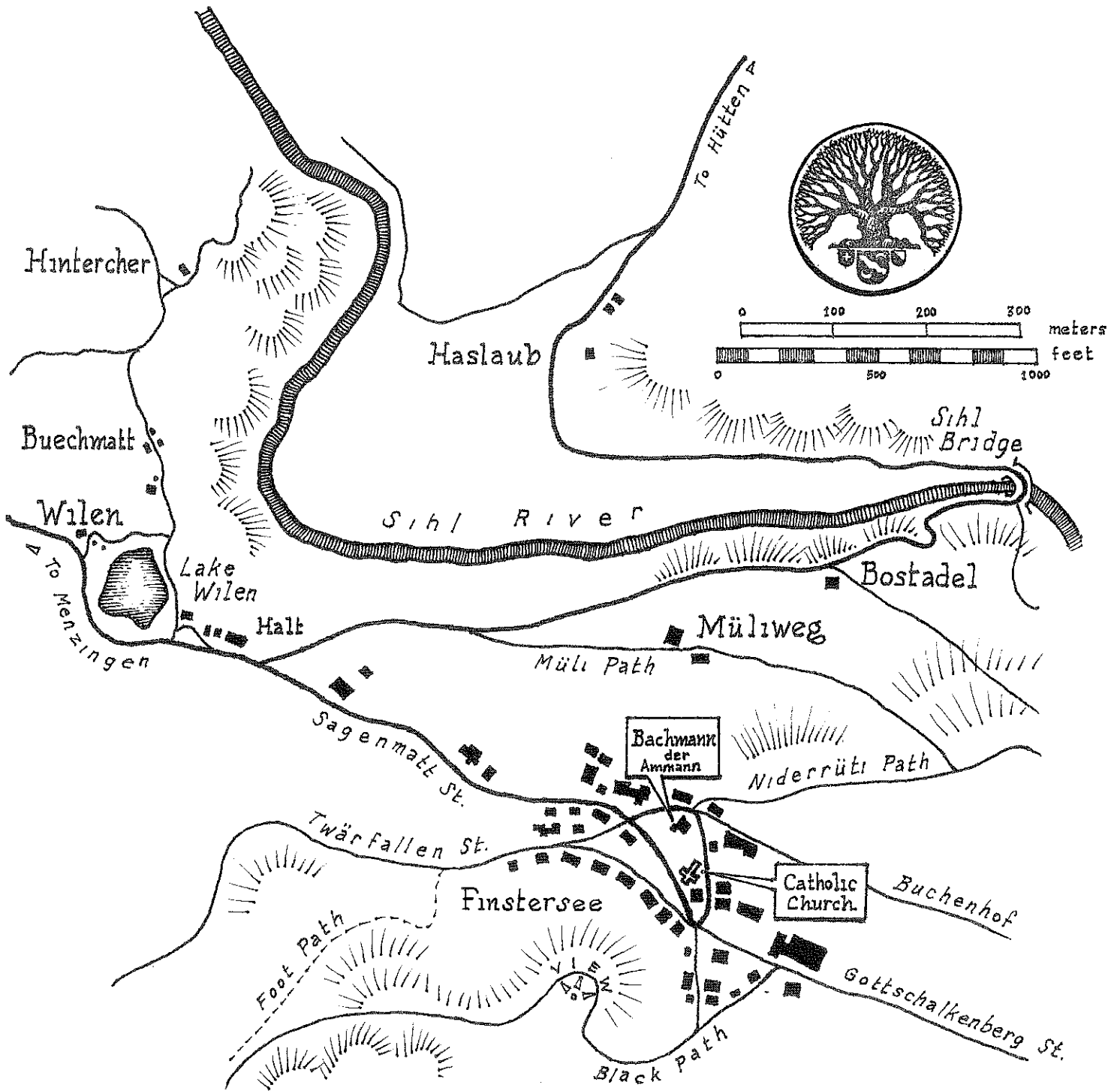
THE ANABAPTIST REFUGE IN AARGAU



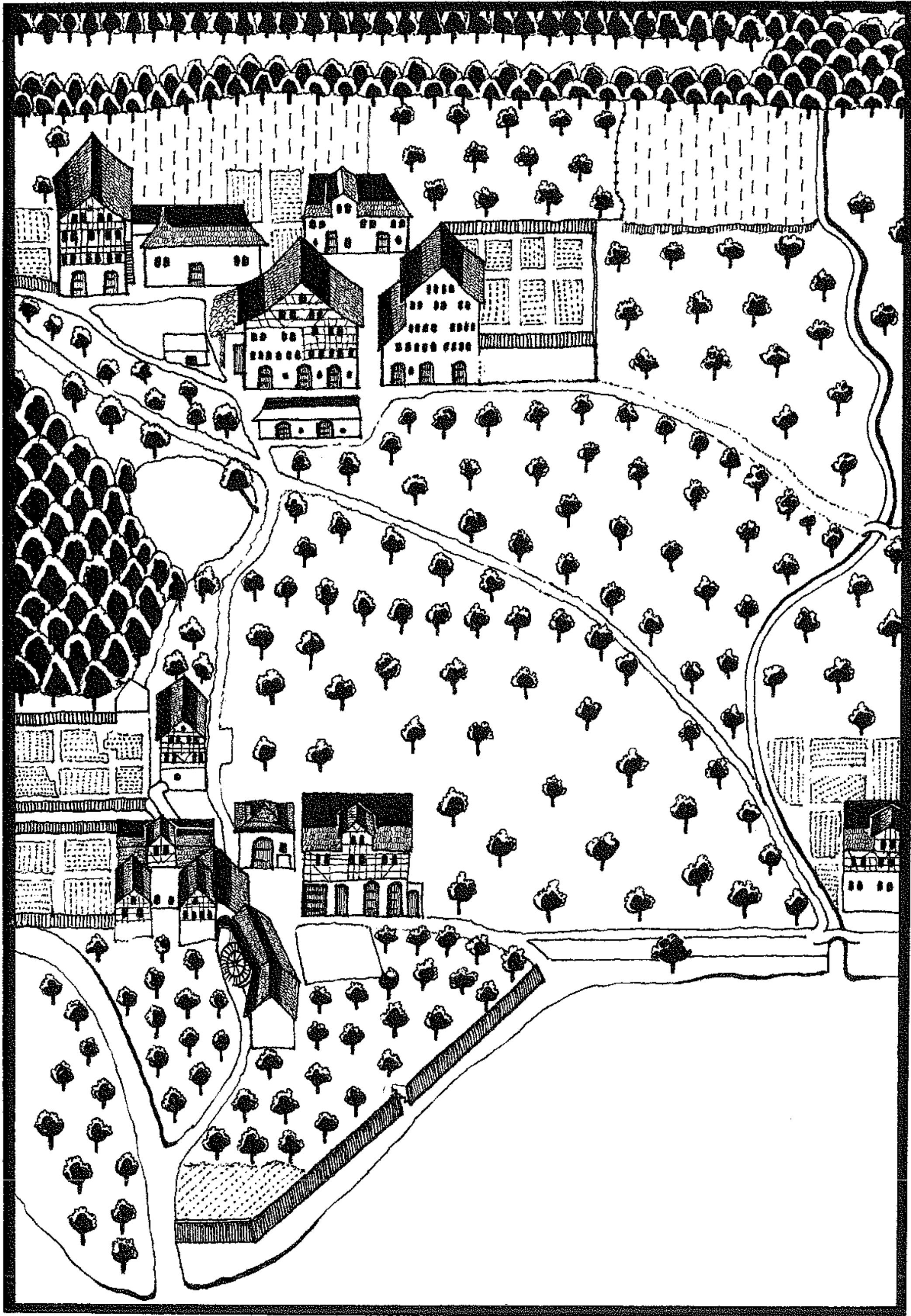
THE BLACK FOREST IN THE KINGDOM OF WÜRTEMBERG,
SHOWING THE COURSE OF THE RHINE RIVER ALONG THE BORDER WITH SWITZERLAND
AND THE HOME VILLAGES OF THE MOYER AND SCHUON FAMILIES




A ROUTE OF EMIGRATION FROM EUROPE
ALONG THE RHINE RIVER




FINSTERSEE IN CANTON ZUG, SWITZERLAND
 BORDERED BY THE SIHL RIVER AND LAKE WILEN



THE ESTATE OF UPPER MEIERHOF, AT TOP, ALONG WITH GIESSEN MILL AT THE MOUTH OF REID BROOK FROM A WATERCOLOR MURAL OF WÄDENSWIL BY NATIVE SON JOHANNES ISLER, COMPLETED IN 1769




A VIEW OF THE NORTHWEST CORNER OF WÄDENSWIL CASTLE
AS IT APPEARED TO THE ESTATE AT MEIERHOF IN MUCH OF THE 14TH & 15TH CENTURIES




RUINS OF THE TWIN TOWERS AT OLD CASTLE WÄDENSWIL
DEPICTED ON A BLUE OVEN TILE BY JOHANN JACOB HOFFMAN IN 1755

Das
Heirath- und
Todesbuch der
Gemeinde Richterswil




Der Kirch und Pfarrbau's Richterswil
Mittwacht anzu sehen ist. a. Alton Dreyer.

THE MARRIAGE, BAPTISM AND DEATH BOOK OF THE PARISH RICHTERSWIL,
WITH AN ILLUSTRATION OF THE CHURCH AND PASTOR'S RESIDENCE BY FELIX VOGLER



Village gaulois sur pilotis, non loin du village de Meilen, au lac de Zurich. — Restauration d'après les découvertes de 1854.
— Dessin de Freeman.




THE HOME OF HANS BACHMAN ON DÖRFLISTRASSE IN FINSTERSEE

OFFICIAL MAGISTRATE FOR TAXATION AT THE MONASTERY OF EINSIEDELN; GOVERNOR OF THE HIGH COUNCIL AT ROSSBERG




THE BACHMAN FAMILY OF CANTON ZÜRICH
AN ARMORIAL COAT OF ARMS IN THE STYLE OF ALBRECHT DÜRER



THE HORNS OF A CRESCENT MOON SHINE DOWN UPON AN ALPINE LAKE




Albertin




Altorfer



Baali



Bachmann



Bächtold



Bacter




Fietz




Frey



Geuschel



Gibel



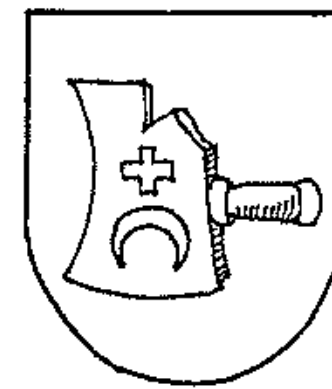
Goldschmid



Sänni



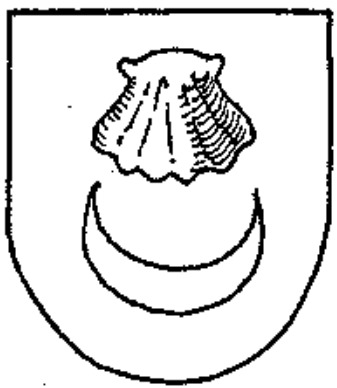
Hedinger



Heginer




Helbling




Sellwerth



Hotz




Laurenti




LeClere



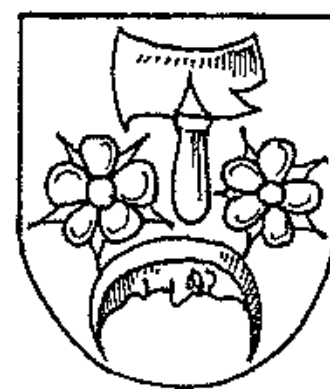
Niesli




Nelstab




Neuter



Rosenstock



Nütschi




Rüttimann




Zubenmann




Unholtz



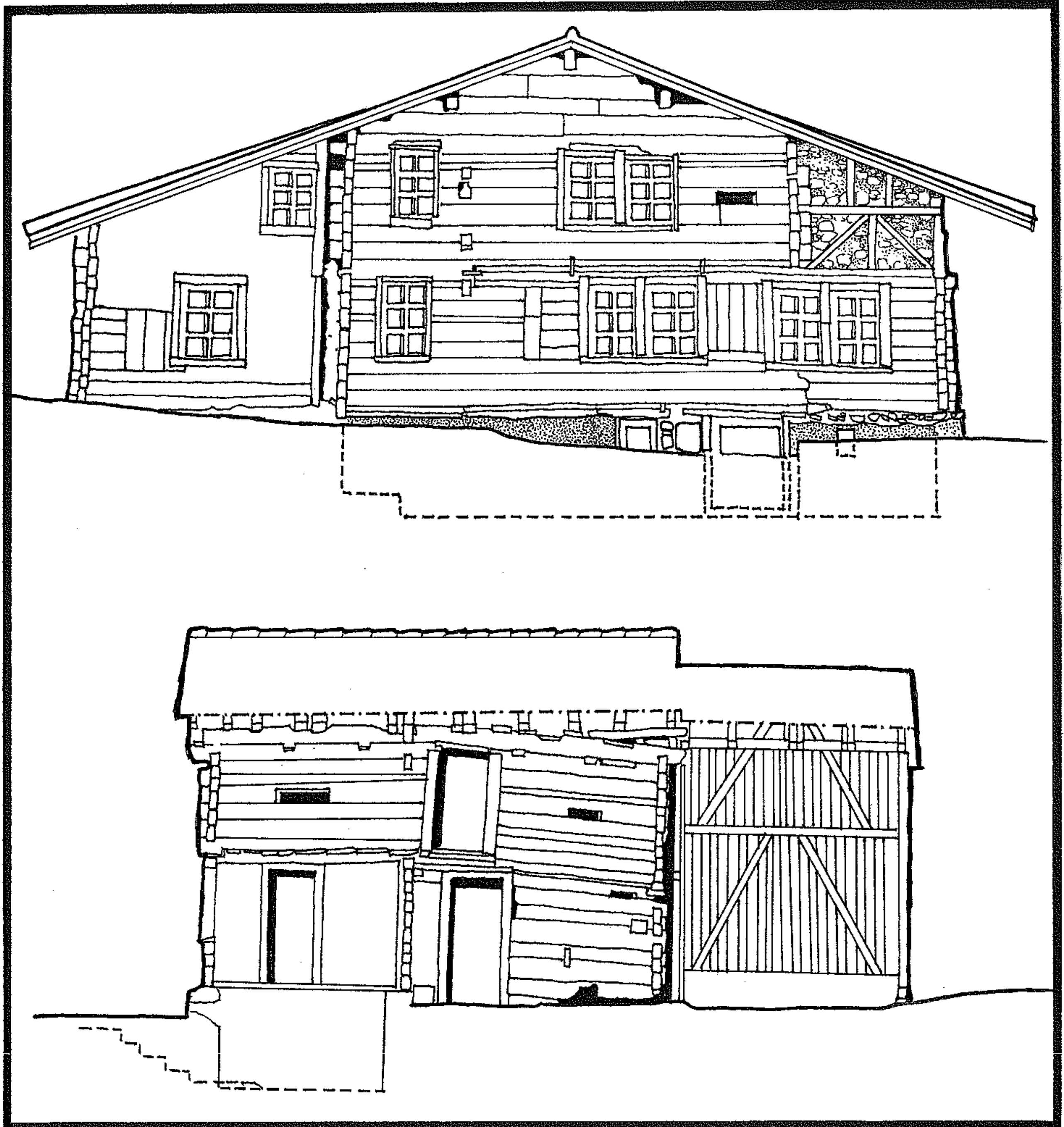
Utzinger



von Wyl



Züricher




THE TÂTSCH HAUS, OLDEST SURVIVING WOODEN HOUSE IN SWITZERLAND, AND AS WELL IN ALL EUROPE
SHOWING THEIR OLD HABIT FOR STACKING SQUARE-HEWN LOGS

1509. His tenure as the tenth Ammann continued for 13 years. He also served as a negotiator on 22 June 1510 in the conflict between Zürich and Rapperswil because of tolls being collected on the lake; and in the territorial dispute between the monastery at Kappel and the parish of Menzingen on 26 November 1510. He even interceded to absolve his brothers Heinrich and Jörg when Ulrich Zürcher of Gschwend became embroiled in a murder charge and sought asylum at Einsiedeln.

Between 1515-1517, Konrad Bachman became provincial governor in Baden; also serving regularly as a

district magistrate between 1503 to 1530. Before his departure from Germany, Konrad donated a ceremonial *Doppelscheibe* or double disc to the monastery at Wettingen. His gift bore the Bachman coat of arms, with its simple double crescent moons, but it remains the most beautiful and valuable of their collection. He had married first with Barbara Trinkler, and for a second time with Barbara Bolsinger, Hans Ammann's sister.

On 15 March 1518, Konrad represented Canton Zug before the Confederation in a complex trade arbitration with Canton Schwyz. That he fought at the Battle at



THE STREAM IN AND OUT OF EINSIEDELN'S MONASTERY
FOR PILGRIMS, PRIESTS, BULLS AND TAX COLLECTORS

belief in a *doppelgänger*, the “double traveler” or twin that every person has in some lost corner of the world, each leading a parallel life though they may remain strangers forever.


In Canton Zürich of the 18th Century, another Jakob Strickler also became a schoolmaster, at Hirzel, within the orbit of Wädenswil. Many others in his family had been teachers, too, but Jakob went on to be appointed by the provincial governor to conduct Richterswil’s official census. One of the greatest impacts of his life came through a young student he taught how to write, Hanneli Spyri-Heusser (1827-1901), who later penned *Heidi*, a widely popular novel about a little girl living amidst the mountains of Switzerland. ⁹²




Before the Moon Was New Again

FOLK BELIEFS ABOUT THE MOON PERSISTED FOR thousands of years, and Swiss German farmers held on to them with great loyalty, in tandem with their Christian faith, up through much of the 19th Century in America. Almanacs served as the printed guide to lunar cycles in agriculture, and an 1828 edition of Johann Georg Hohman’s *Long Lost Friend*, beliefs from Alpine lands about the moon still resembled the primeval stories.

“To cure any Excrescence or Wen [cyst] on a Horse. Take any bone which you accidentally find, for you dare not be looking for it, and rub the wen of the horse with it; always bearing in mind that it must be done in the decreasing moon, and the wen will certainly disappear. The bone, however, must be replaced as it was before.”



A PENMANSHIP MODEL BY JACOB STRICKLER, DATED 1794 FROM ONE OF THE PIONEERING FAMILIES OF THE SHENANDOAH VALLEY OF VIRGINIA




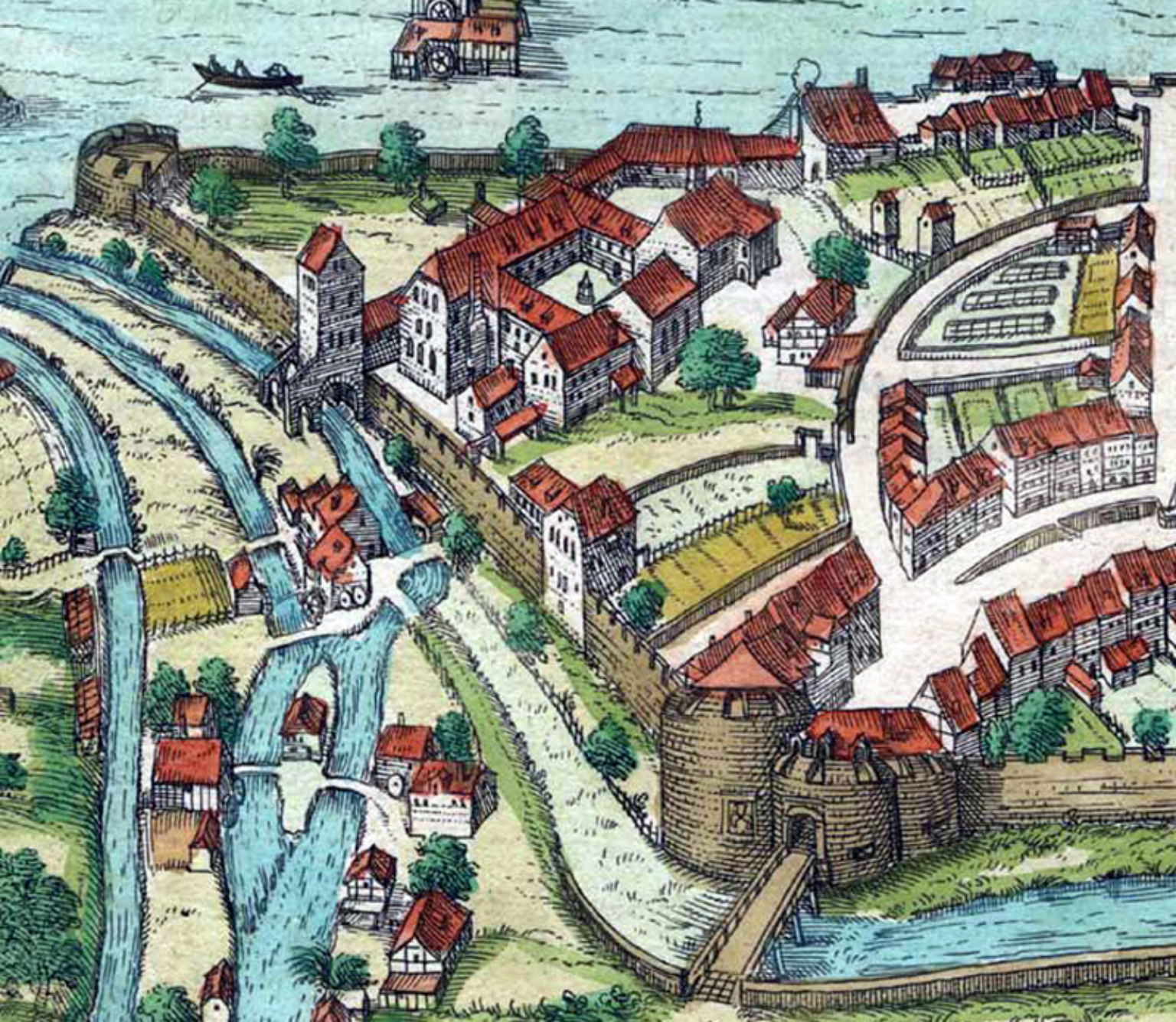
NOTABLE DETAILS OF NORTHERN SWITZERLAND AS DRAWN BY CONRAD TÜRST SOUTHWARD ON LAKE ZÜRICH PAST “WEDISCHWIL” CASTLE, TO THE RIGHT OVER THE SIHL RIVER TO CANTON ZUG, AND ON TO “EINSIDLEN”

Stenbach.


Storn Amt.

Stolz Hof.





Das fürstliche Kloster Einsiedlen.




A. U. L. frauen Münster.
 B. St. Johannes Capell.
 C. Des fürstl. Praelaten Wohnung.
 D. Cæmeterium.

E. Das gemeine gartsaus.
 F. Das andere gartsaus.
 G. Bibliothec.
 H. St. Maria Magdalena.

L. Marthal.
 K. Kranes gas.
 I. St. Meinrads Brun.
 M. ratsaus im
 flecken.

N. das creuz.
 O. St. gangolf.
 P. der britel.
 Q. die mezz.

Das fürstliche Kloster Einsiedlen.

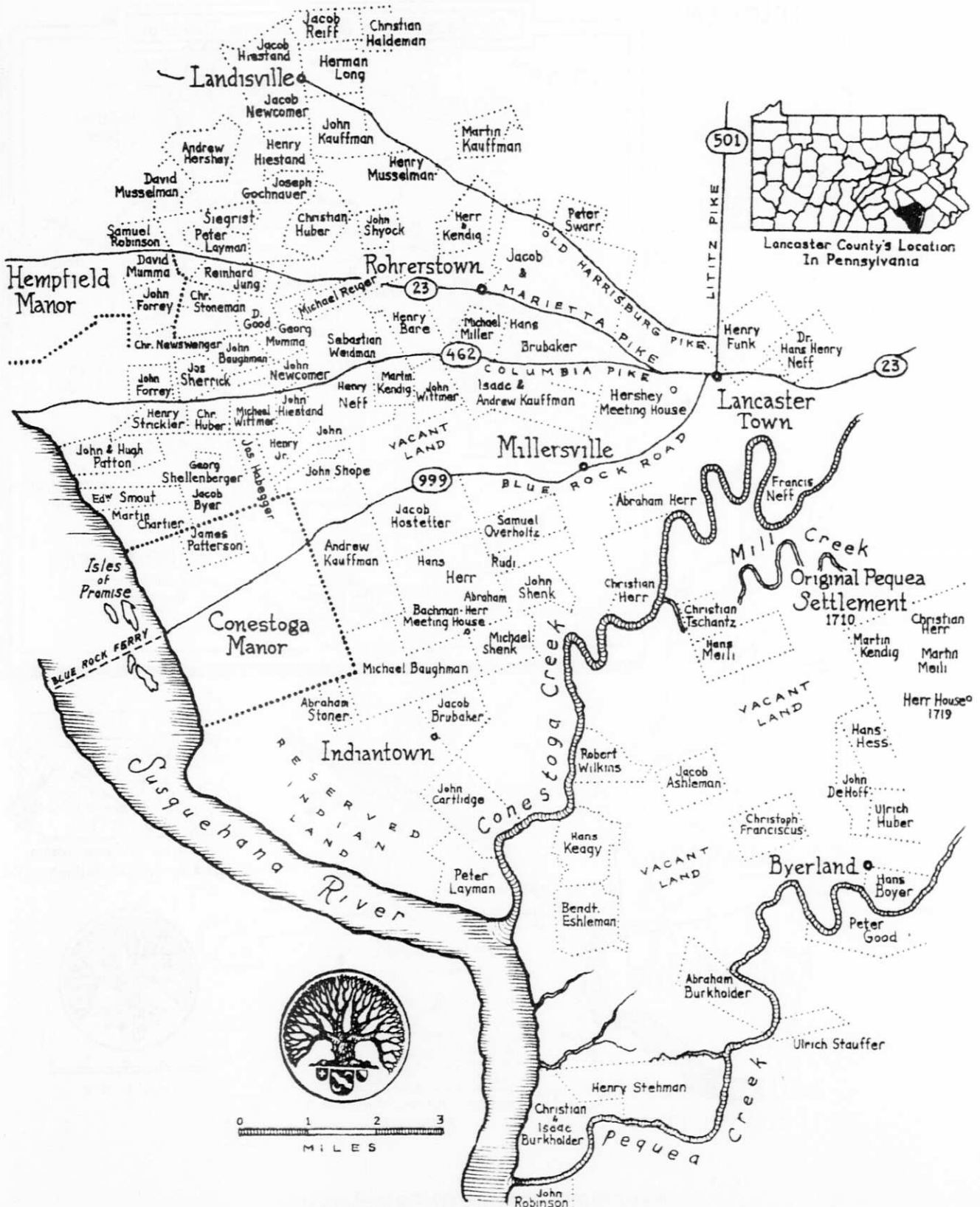


A. U. L. frauen Münster.
 B. St. Johannes Capell.
 C. Des fürstl. Prelaten Wohnung.
 D. Cæmeterium.

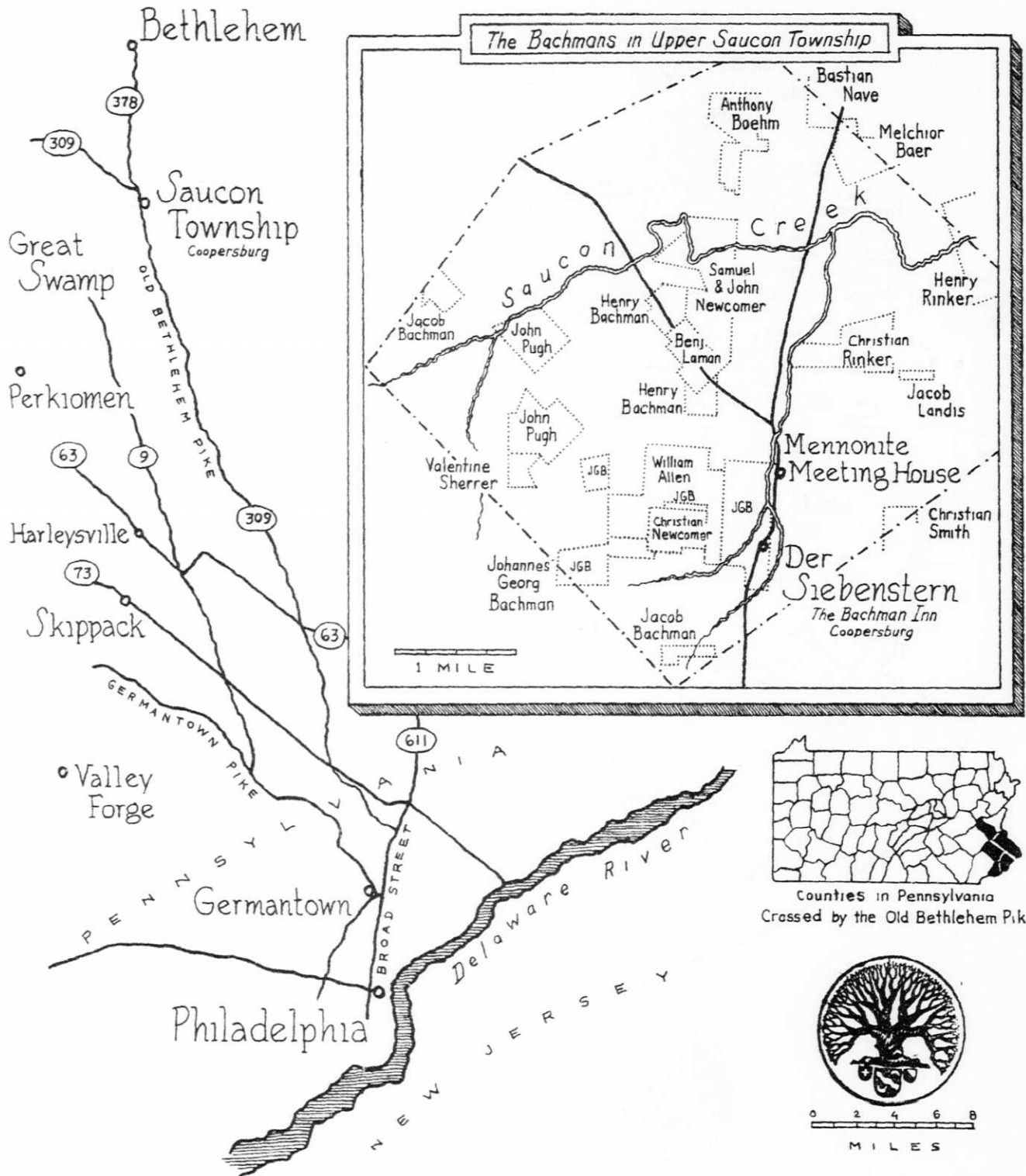
E. Das gemeine gartsaus.
 F. Das andere gartsaus.
 G. Bibliothec.
 H. St. Maria Magdalena.

L. Marthal.
 K. Kranes gas.
 I. St. Meinrads Brun.
 M. ratsaus im
 flecken.

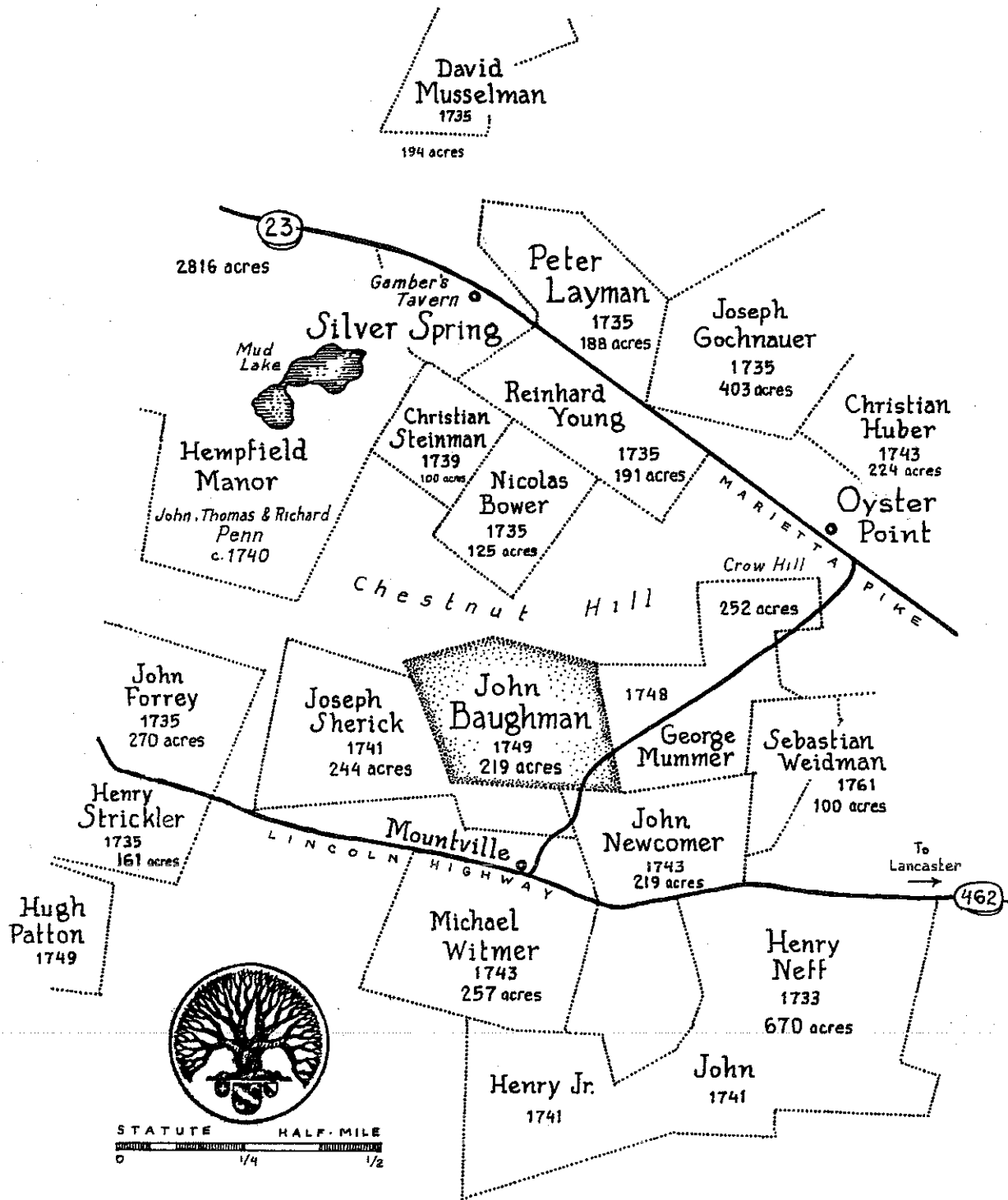
N. das creuz.
 O. St. gangolf.
 P. der britel.
 Q. die mezzg.



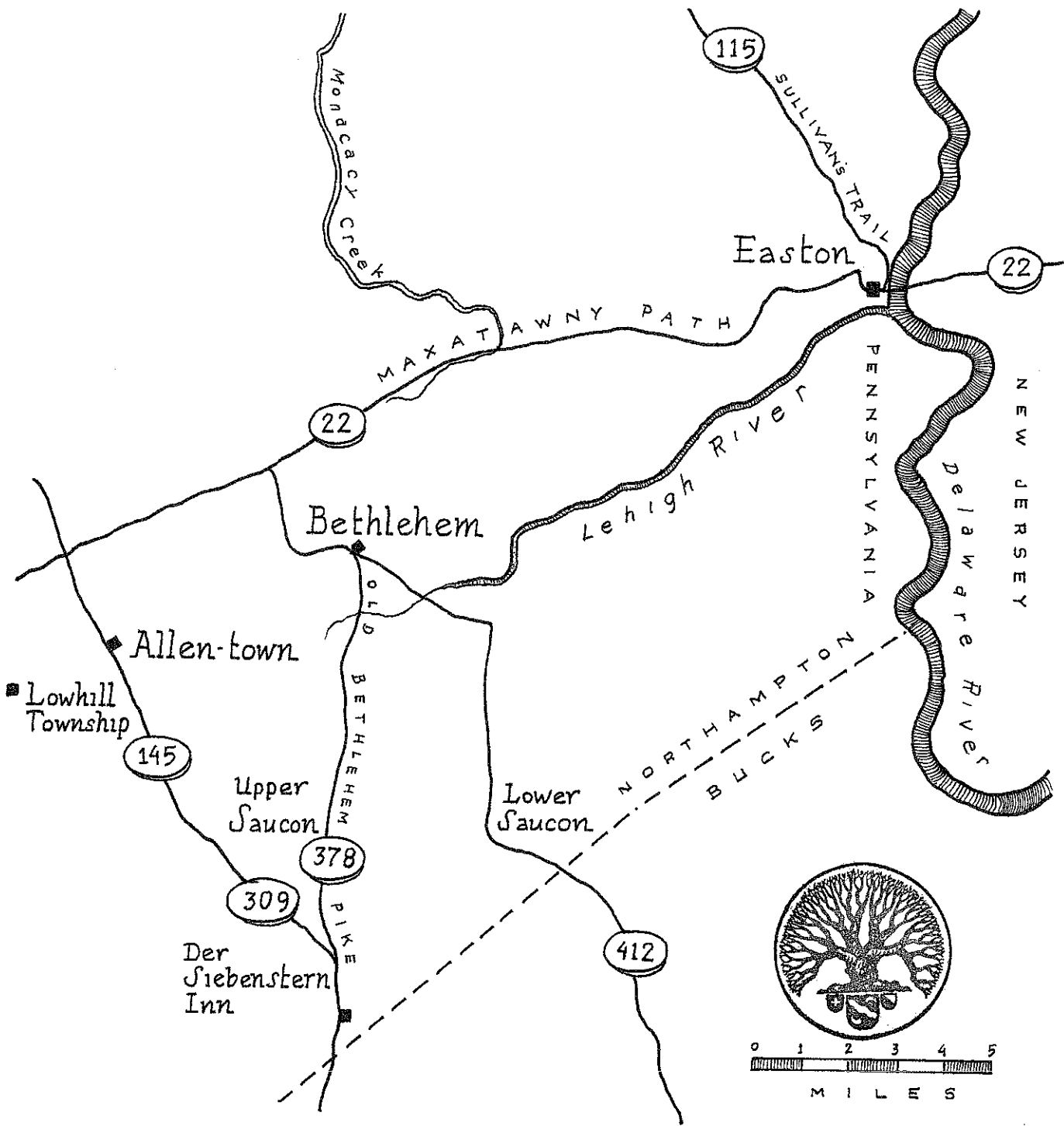
FARMS OF WESTERN LANCASTER COUNTY, PENNSYLVANIA: 1710-1750



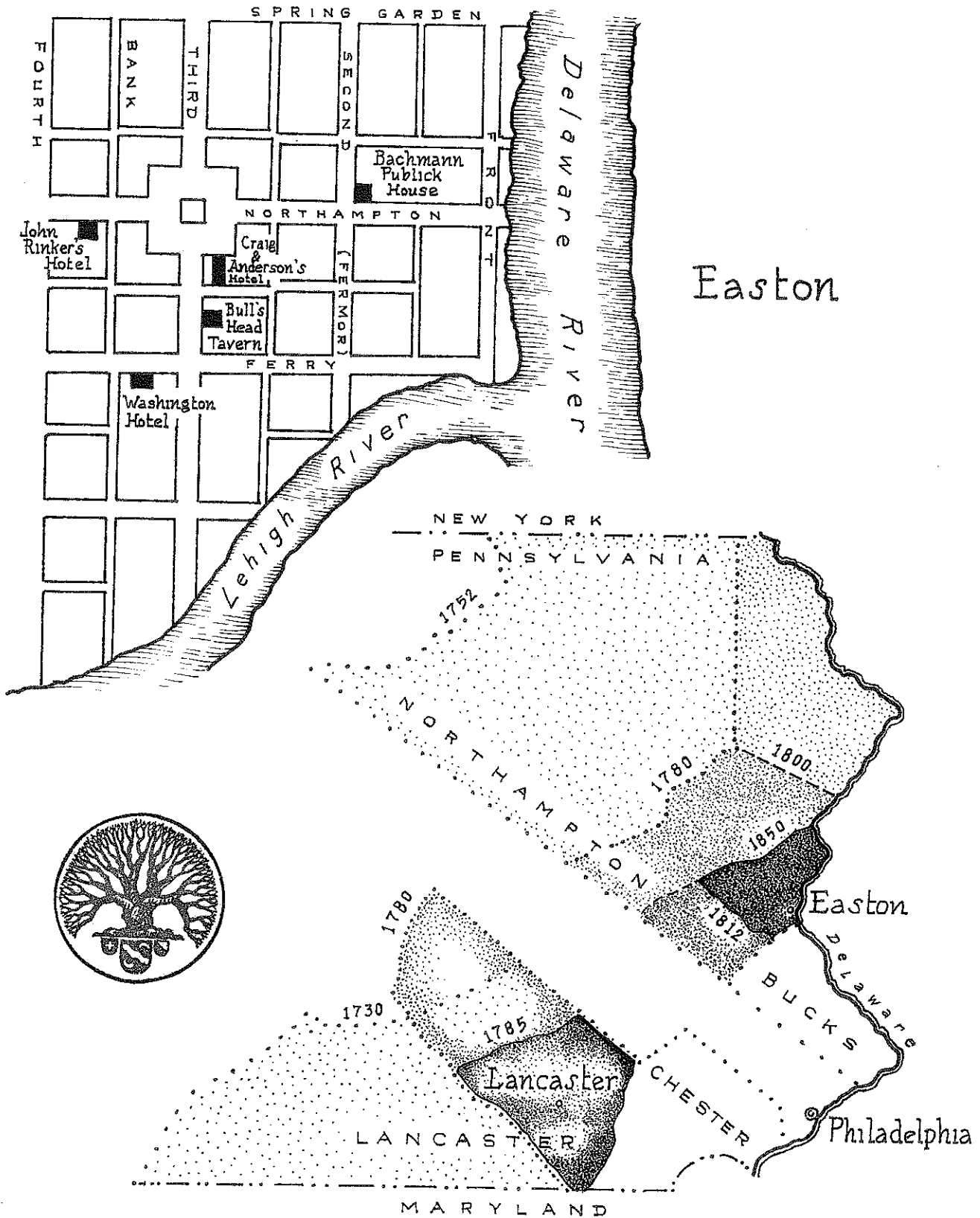
SOME MENNONITE SETTLEMENTS NORTH OF PHILADELPHIA, PENNSYLVANIA: 1710-1750



A PART OF HEMPSTEAD TOWNSHIP, AS KNOWN TO THE SWISS AND GERMAN SETTLERS IN 1750
LIVING IN WESTERN LANCASTER COUNTY, PENNSYLVANIA



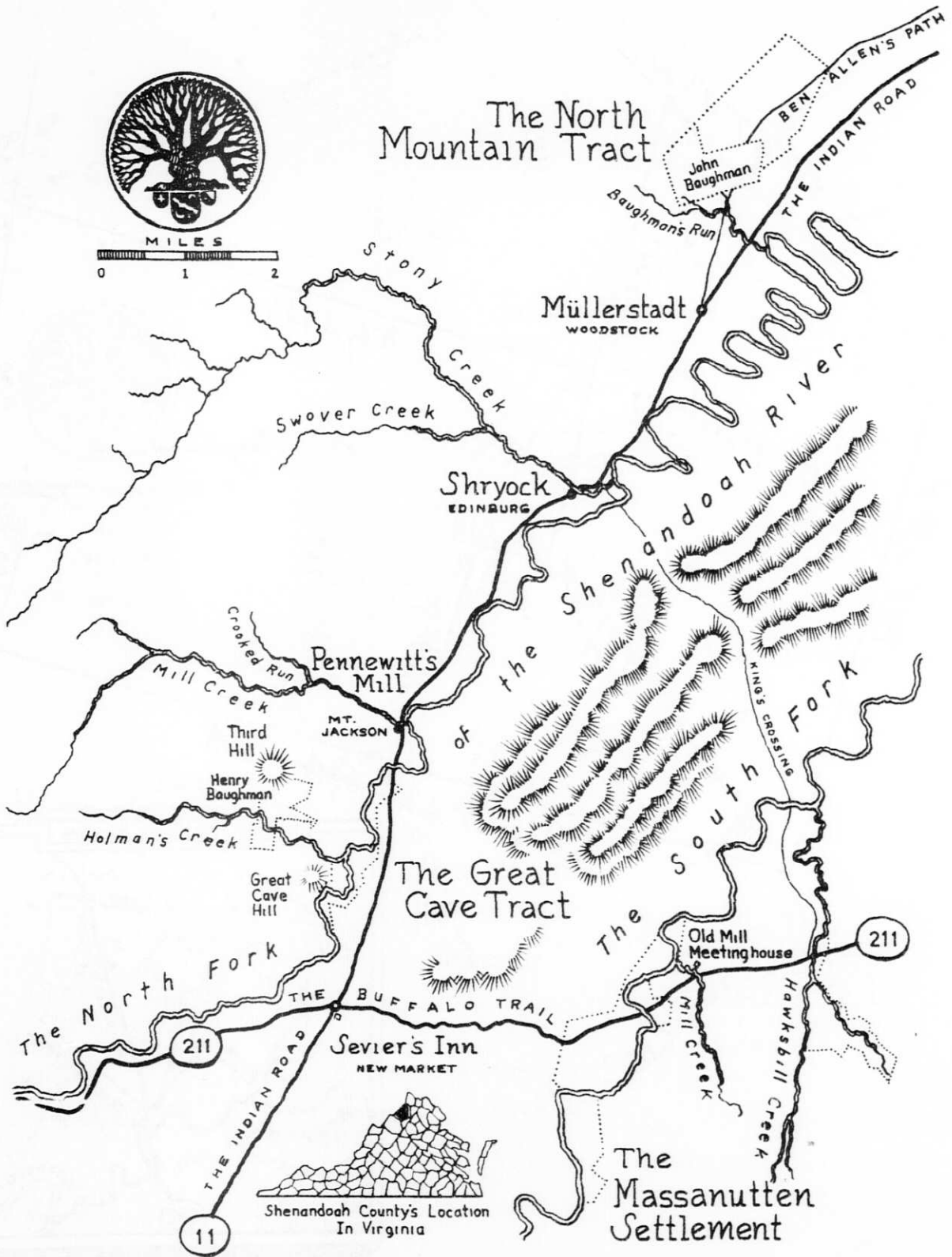
THE PRINCIPLE TOWNS OF NORTHAMPTON COUNTY IN EASTERN PENNSYLVANIA
DURING THE FRENCH & INDIAN WAR



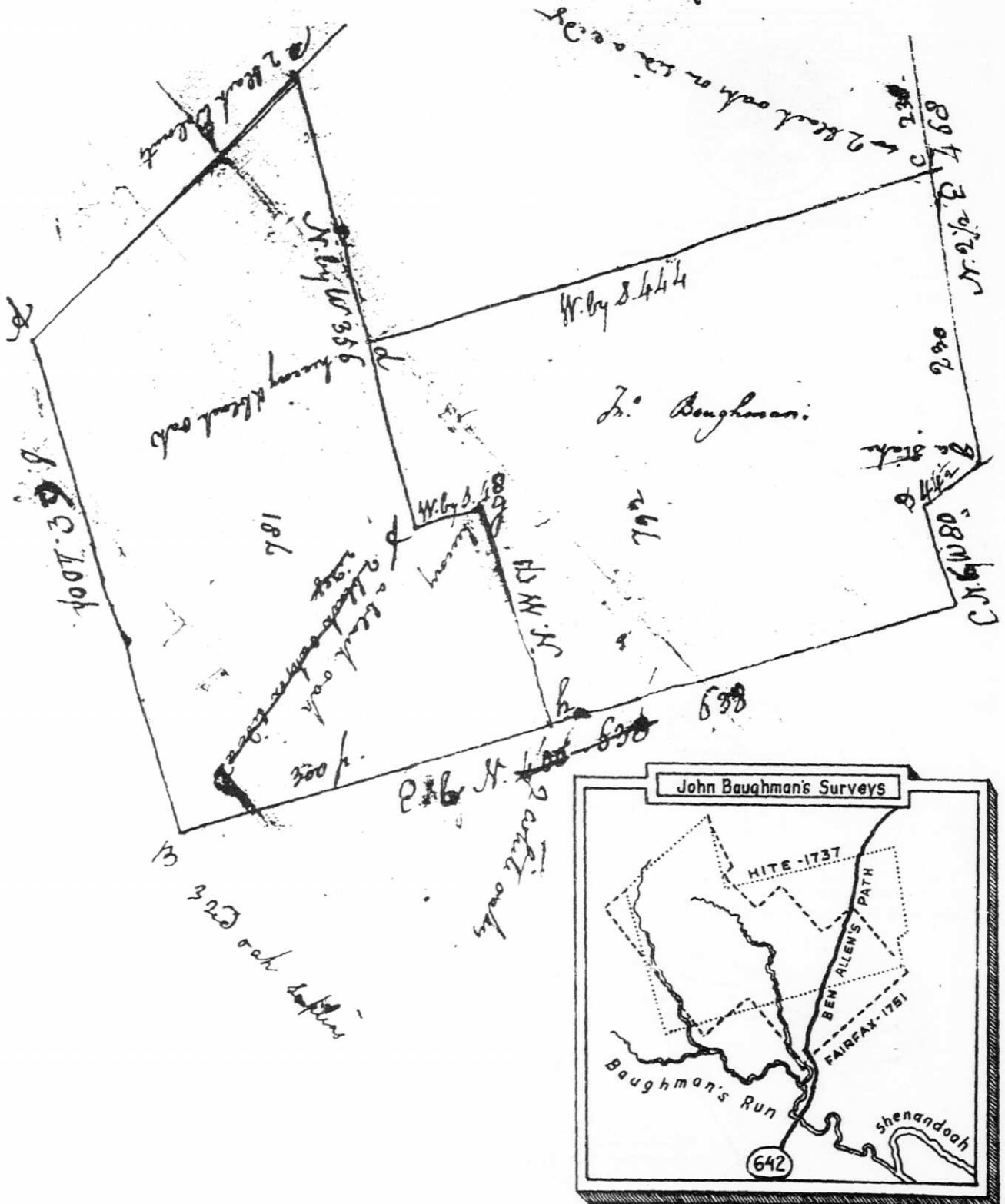
THE TAVERNS AND HOTELS OF EASTON, PENNSYLVANIA DURING THE MID-18TH CENTURY;
ALONG WITH BOUNDARY LINES OF NORTHAMPTON AND LANCASTER COUNTIES DURING THEIR SUBDIVISION



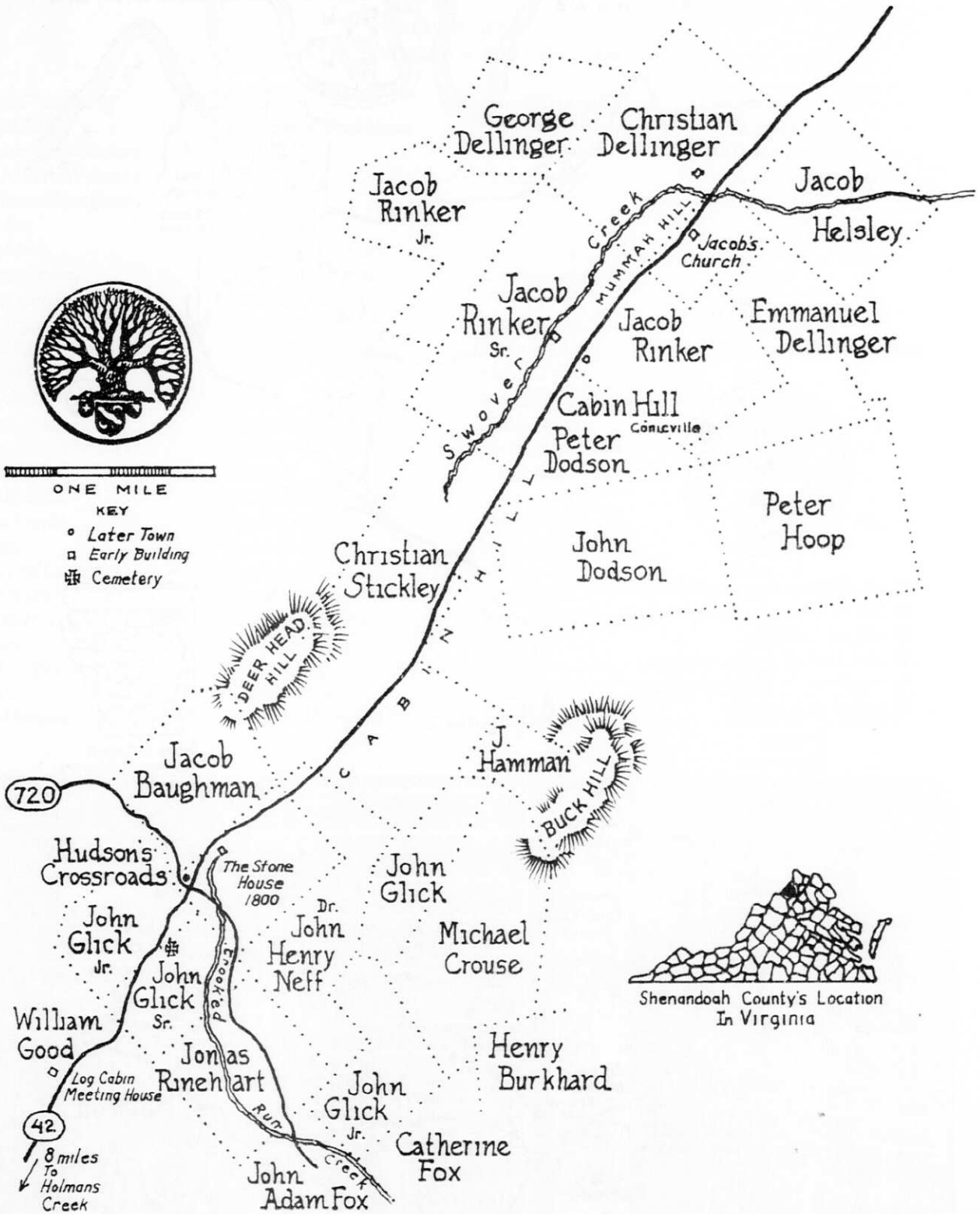
THE BACHMANN PUBLICK HOUSE OF EASTON, PENNSYLVANIA
AS IT APPEARED IN 1753 WHEN A MARKER STONE WAS ADDED NEAR THE ROOF



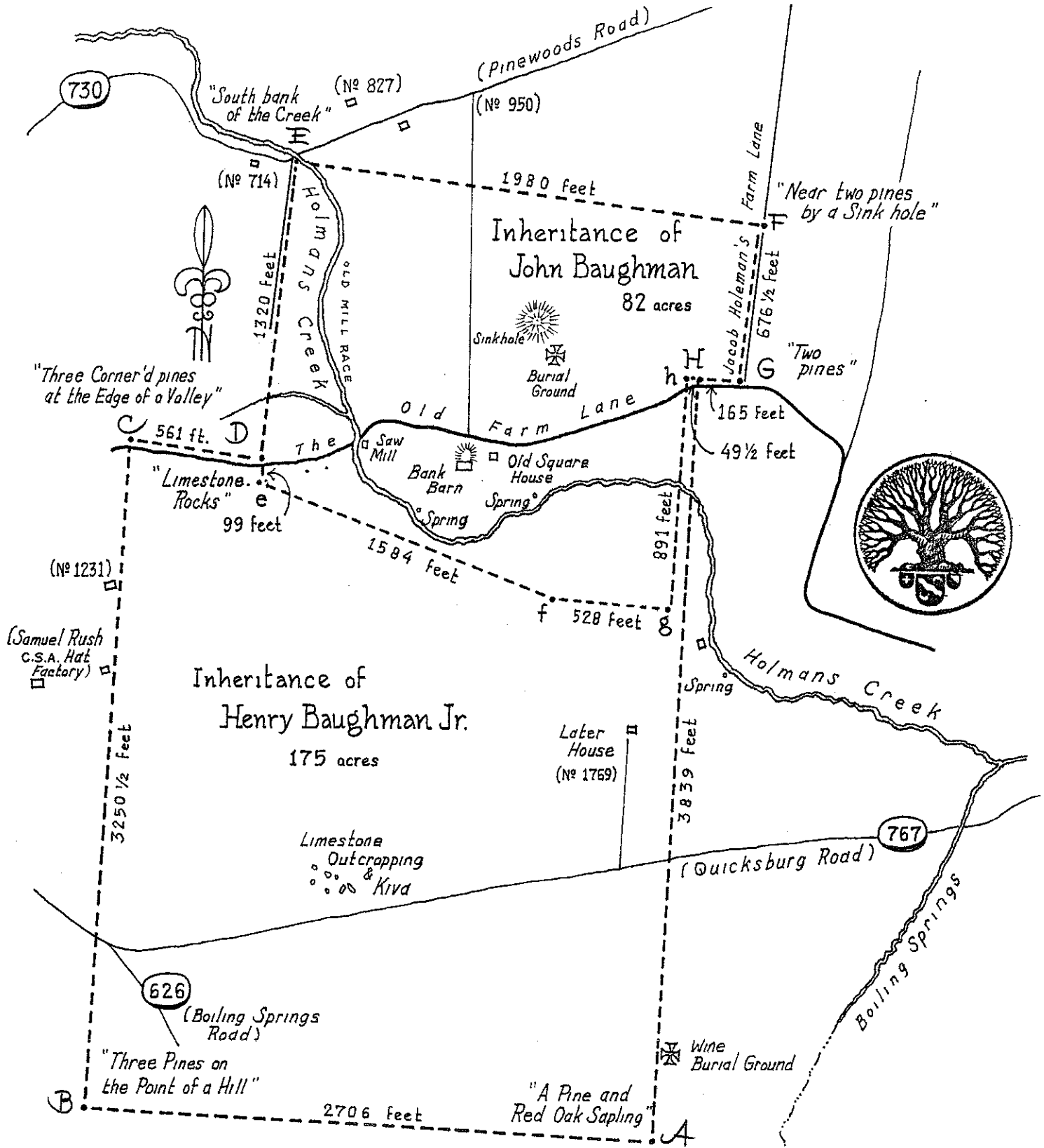
AMONG HITE'S SETTLEMENT OF SWISS GERMANS
IN THE VALLEY OF VIRGINIA: 1730-1760



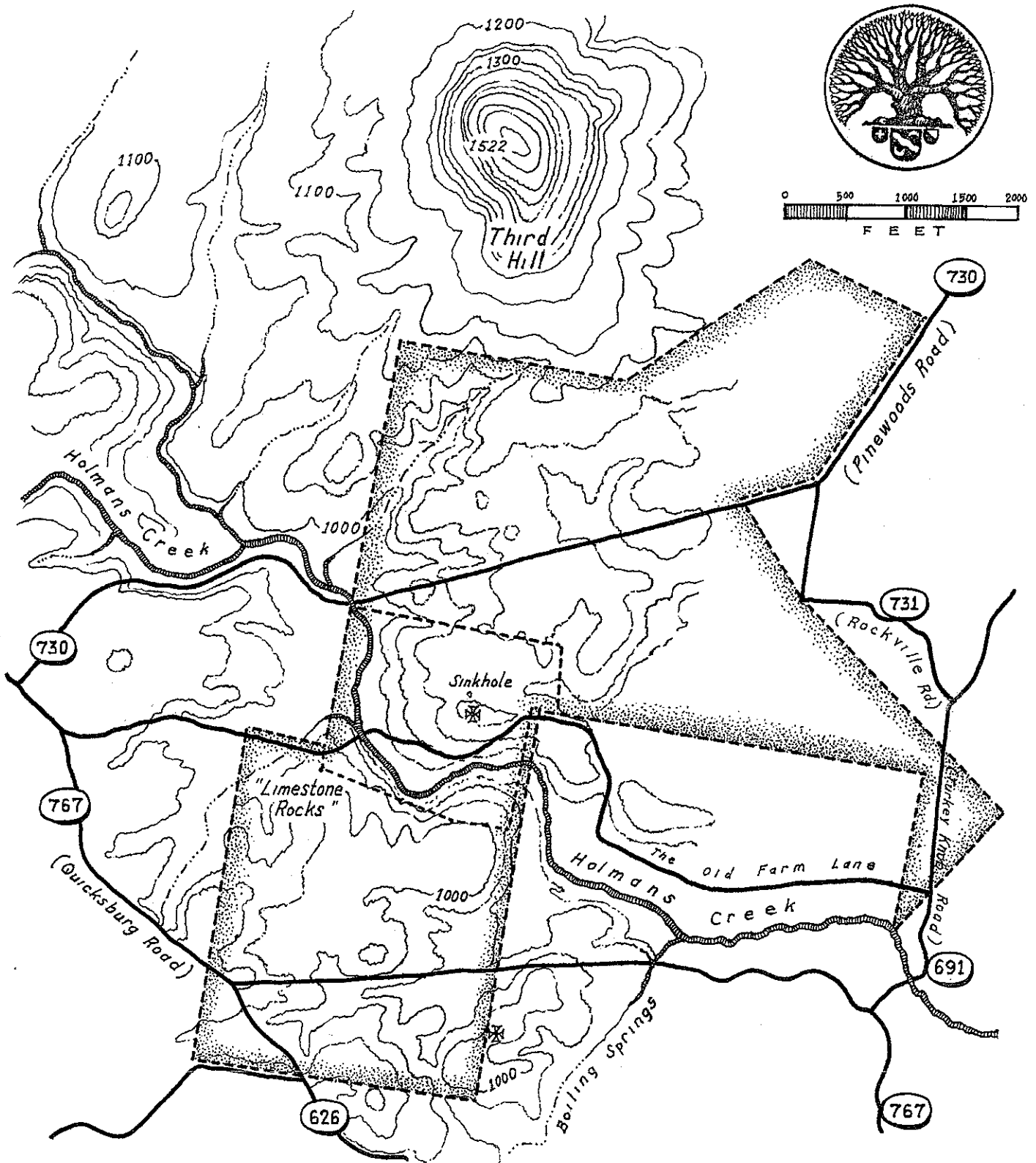
A SURVEY FROM THE NORTH MOUNTAIN TRACT IN THE SHENANDOAH VALLEY OF VIRGINIA
COMPLETED BY JAMES WOOD IN 1737 FOR JOHN BAUGHMAN



SETTLERS ALONG THE BACK ROAD, PRESENT-DAY ROUTE 42
IN SHENANDOAH COUNTY, VIRGINIA: 1740-1810



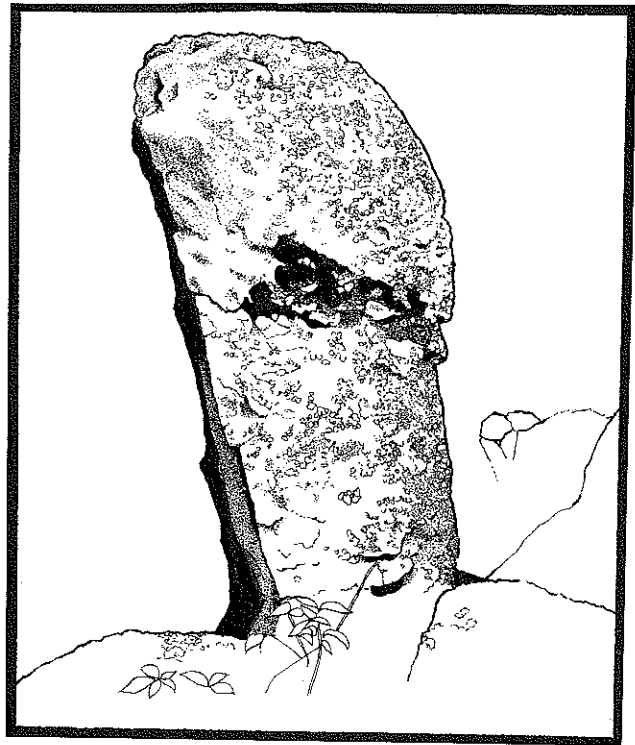
HOLMANS CREEK LAND



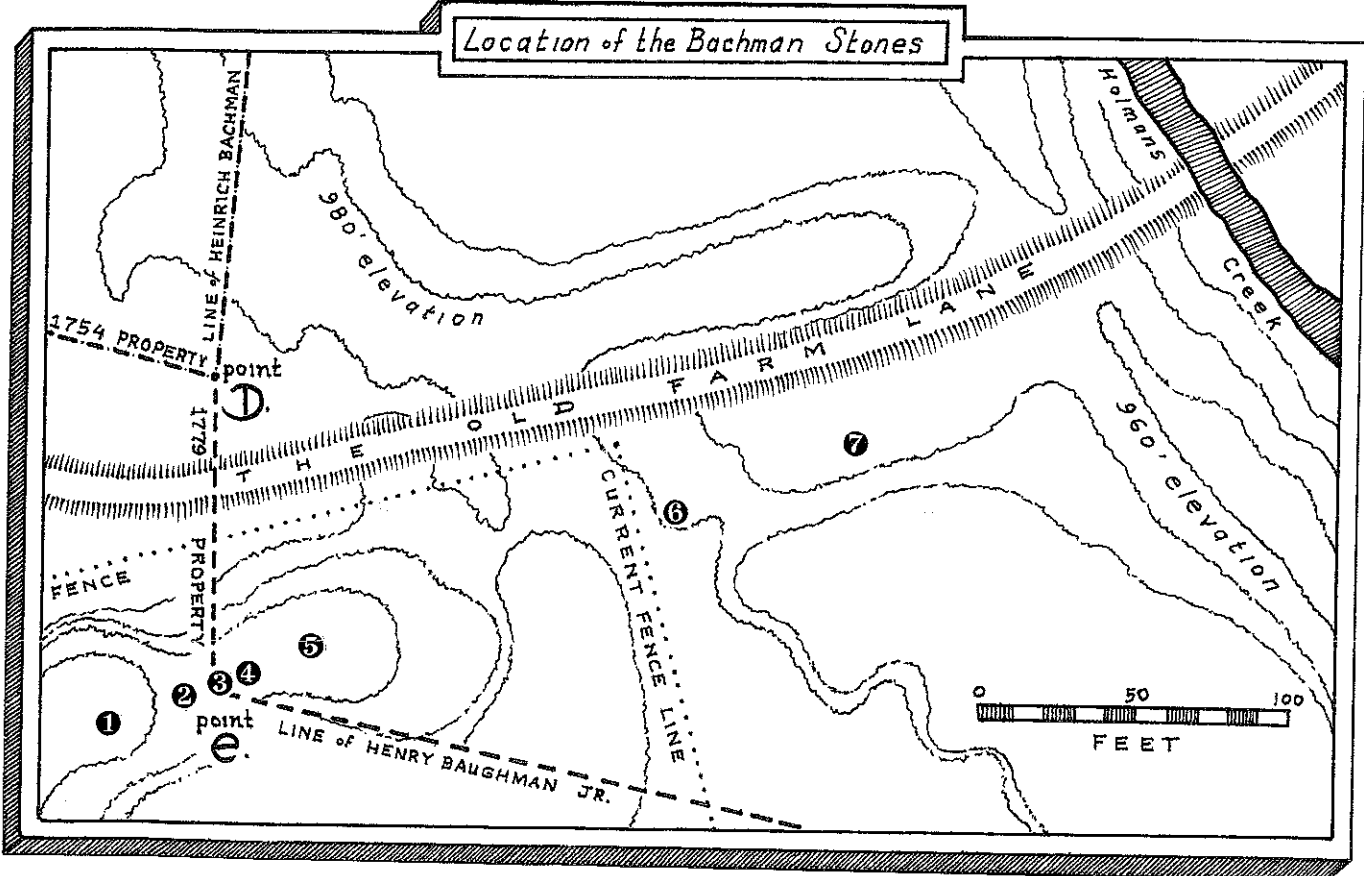
TOPOGRAPHIC ELEVATIONS SOUTH OF THIRD HILL IN SHENANDOAH COUNTY, VIRGINIA



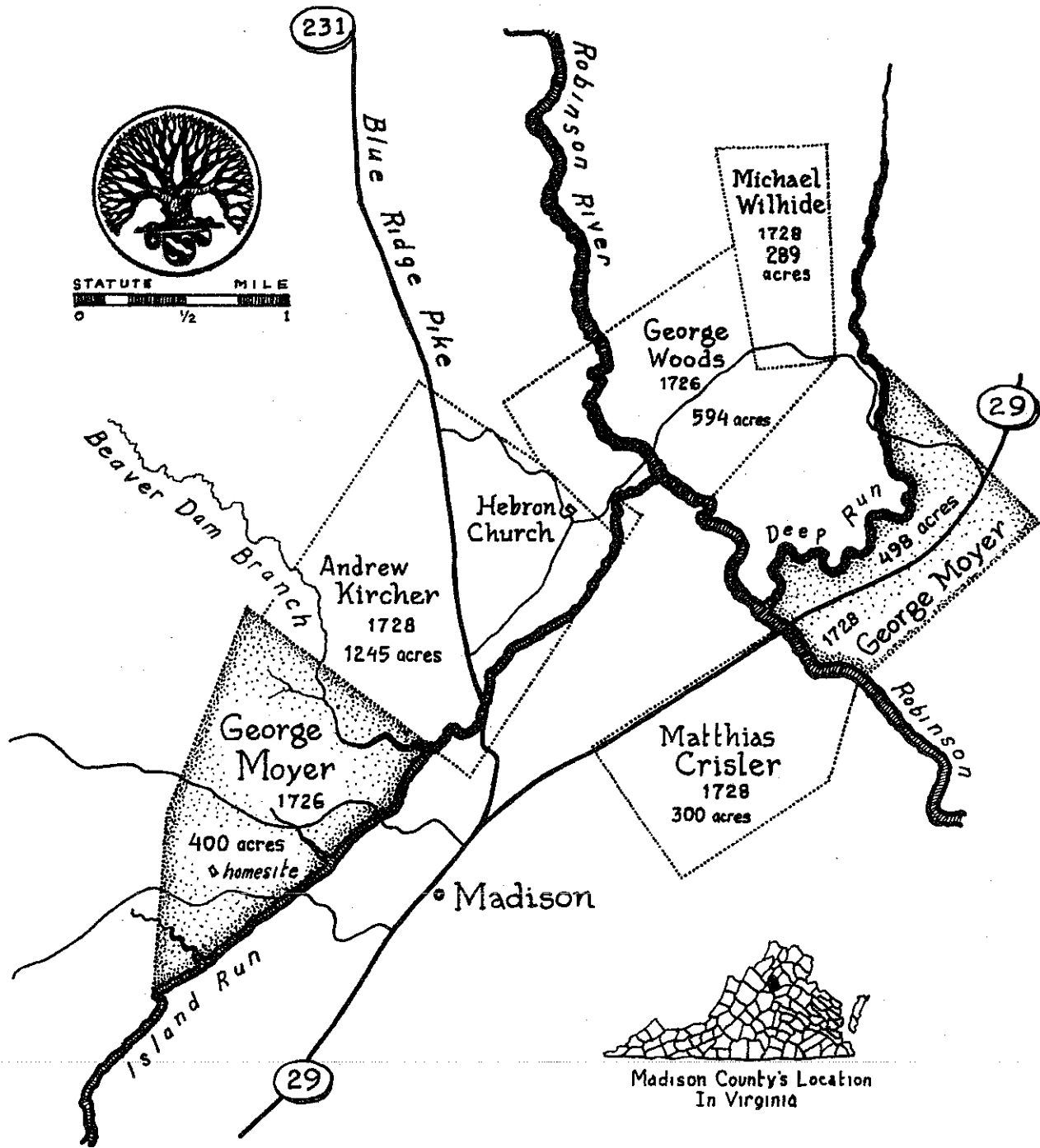
THE TWINS, TOWERING TWELVE FEET HIGH FIRST OF THE BACHMAN STANDING STONES



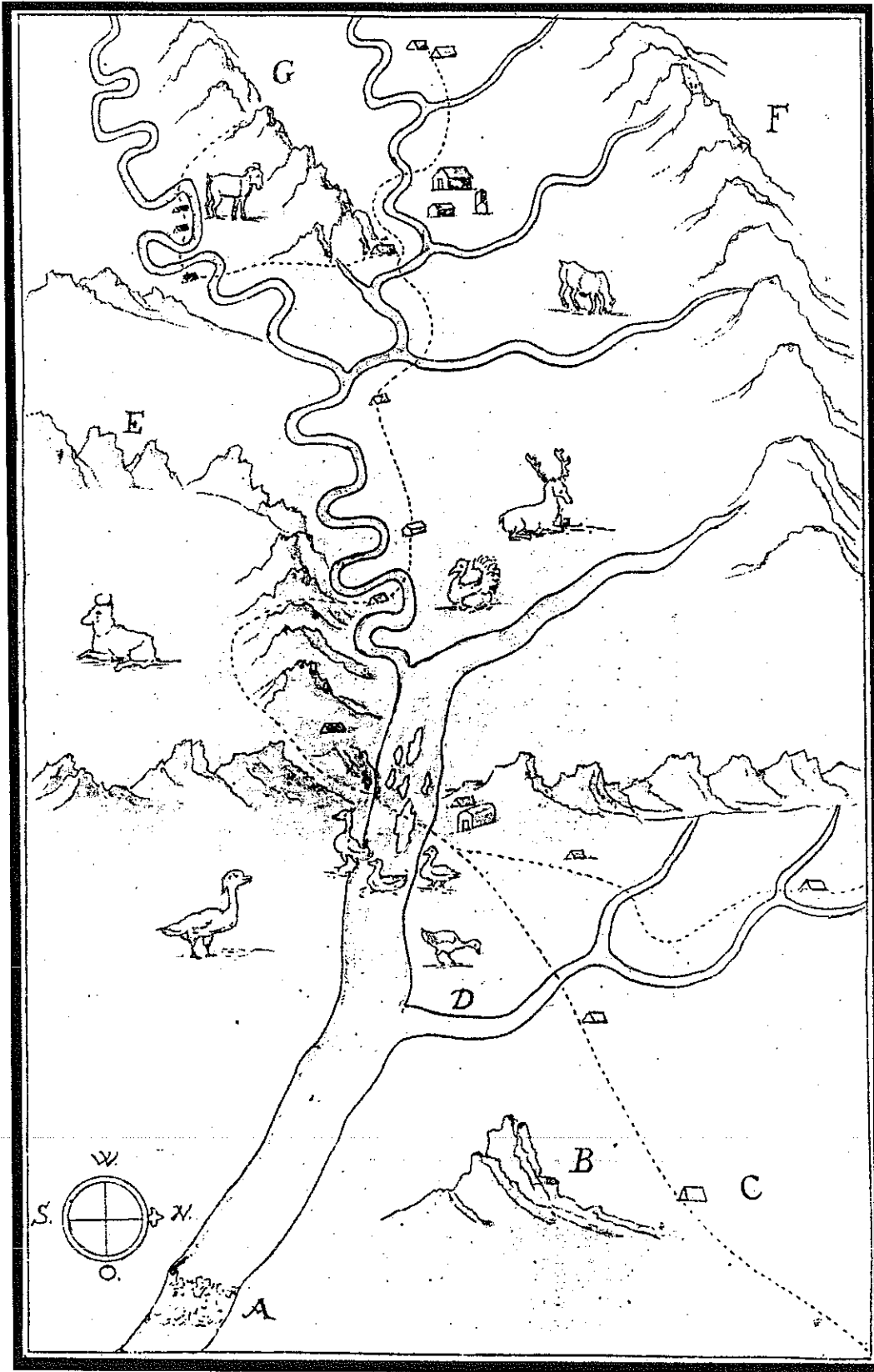
THE CUT SHAFT, STANDING OVER SIX FEET HIGH SIXTH OF THE BACHMAN STANDING STONES



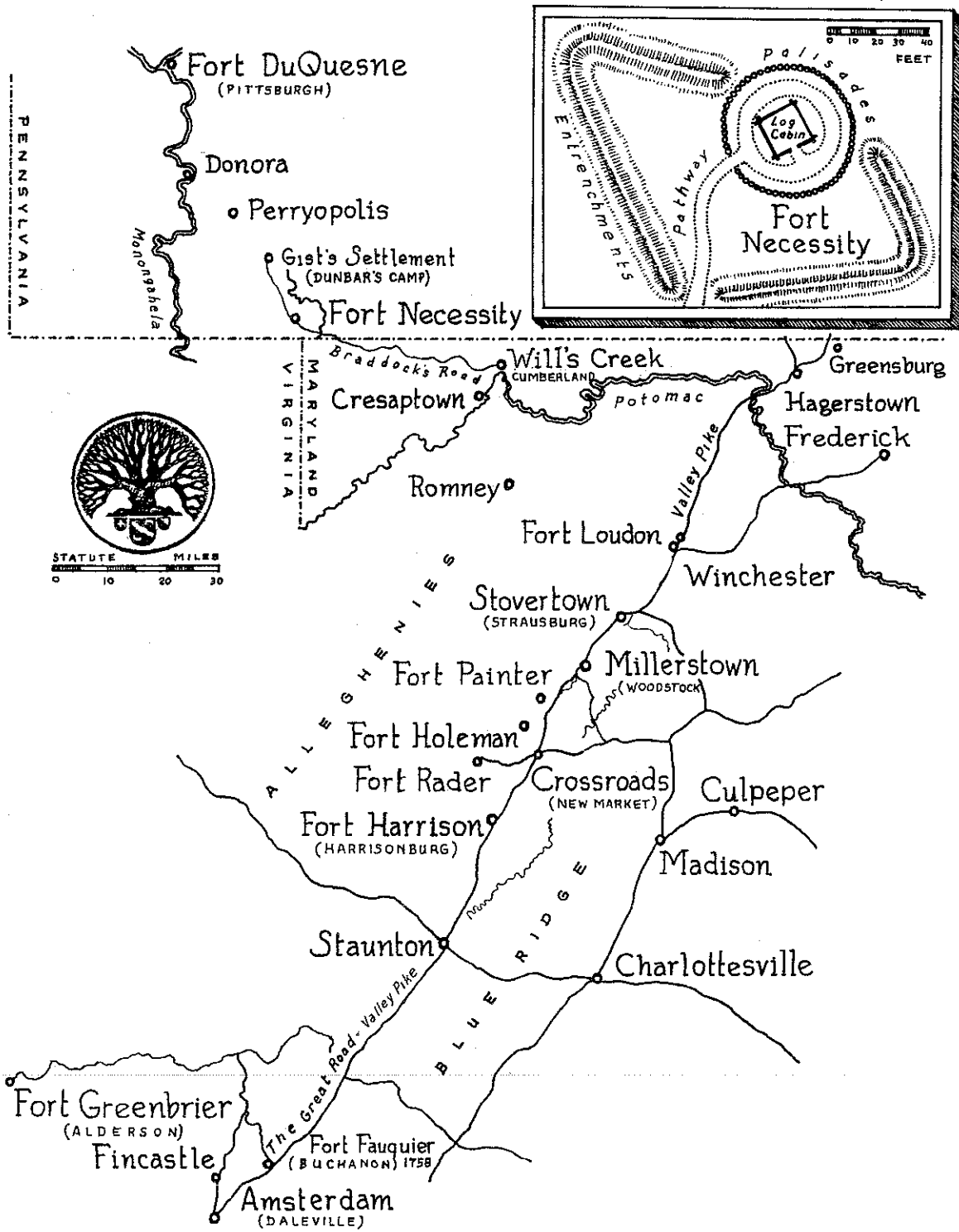
THE TOPOGRAPHIC ORIENTATION OF SEVEN LIMESTONE ROCKS IN THE SHENANDOAH VALLEY



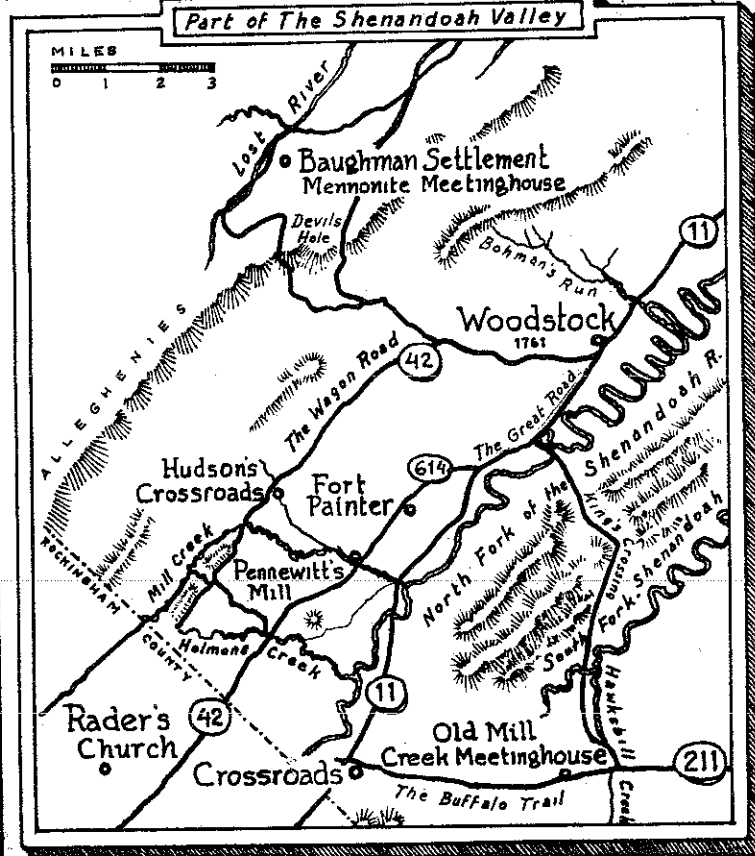
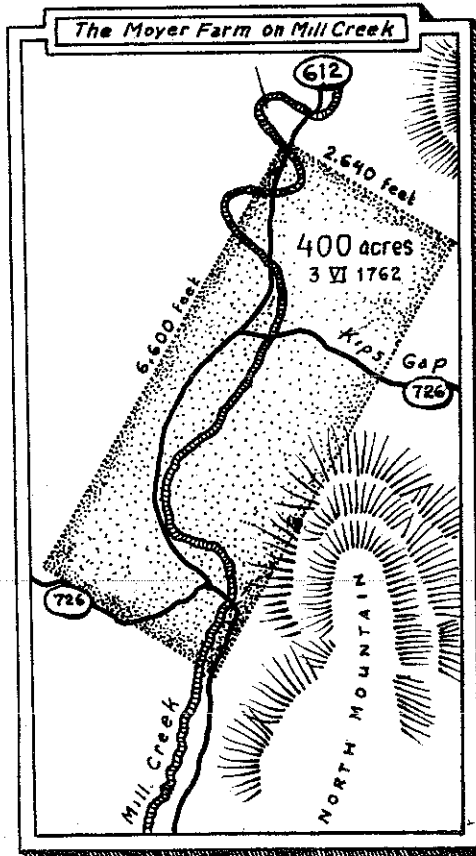
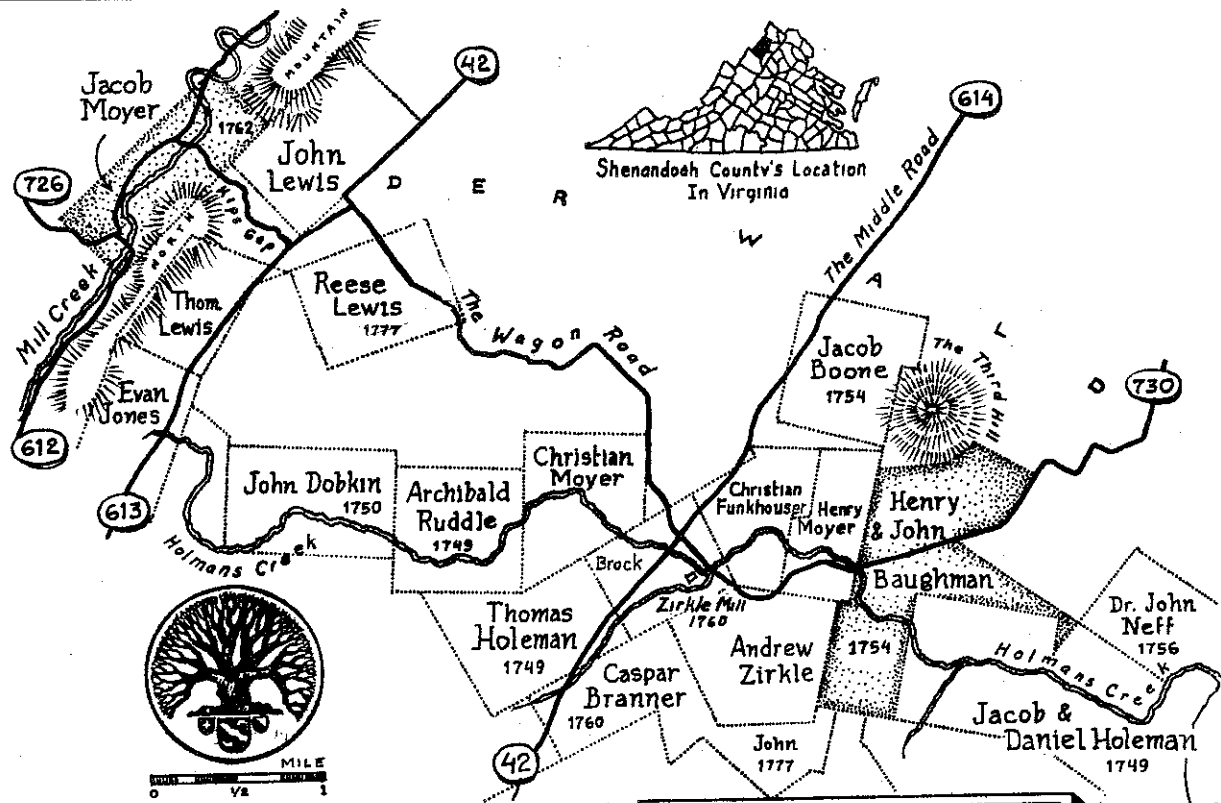
PART OF THE ROBINSON RIVER VALLEY IN VIRGINIA
 IN PRESENT-DAY MADISON COUNTY
 WHERE FAMILIES OF THE SECOND GERMANNA COLONY SETTLED,
 INCLUDING THAT OF GEORGE MOYER, GREAT-GRANDFATHER OF DORTHEA



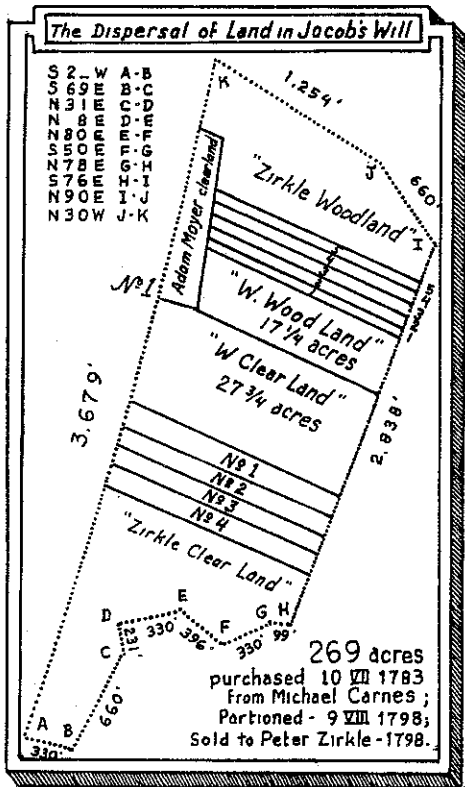
THE OLDEST KNOWN MAP OF THE SHENANDOAH VALLEY,
DRAWN IN 1707 BY THE SWISS EXPLORER LOUIS MICHEL



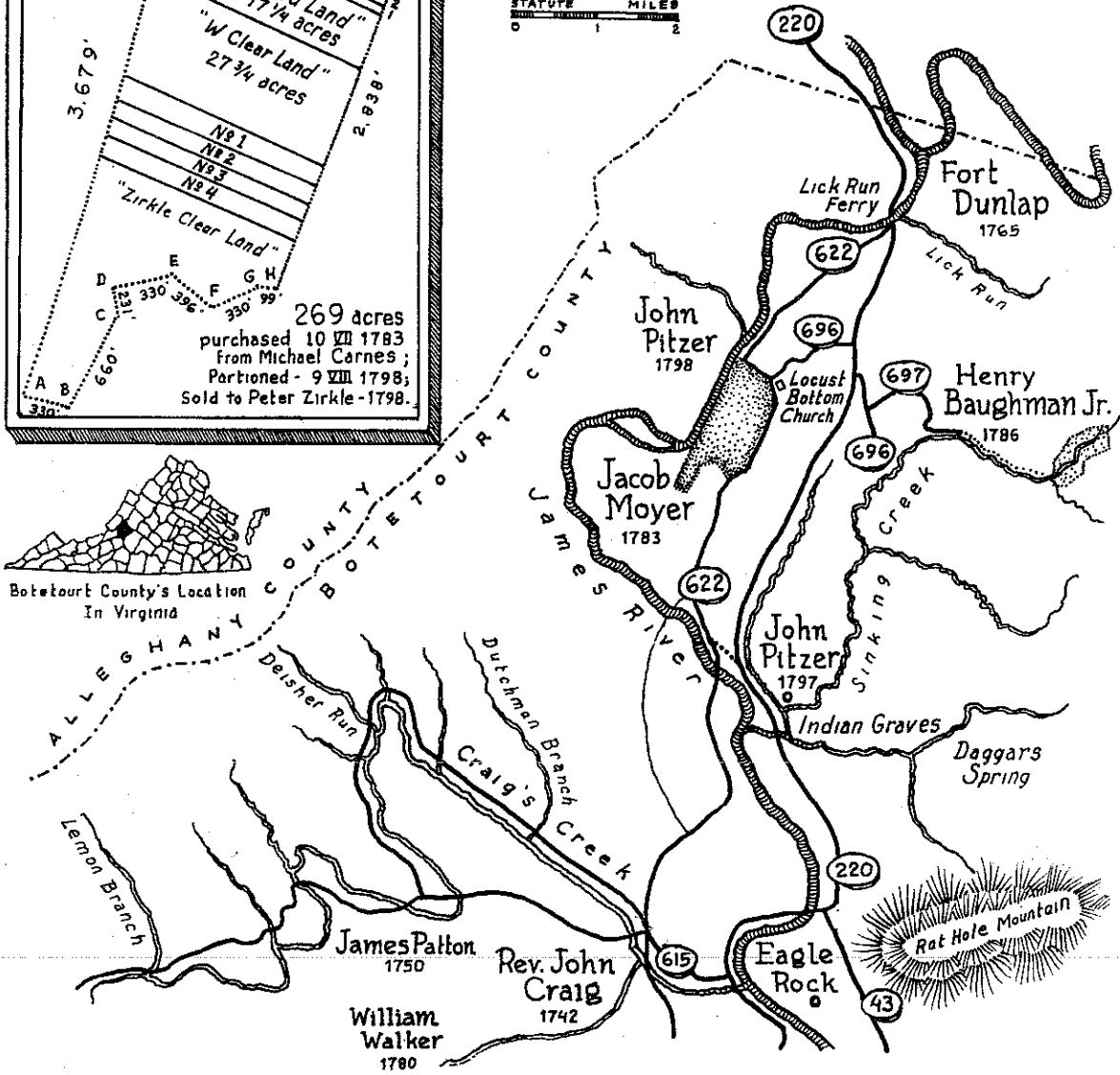
VIRGINIA'S FRONTIER DURING THE FRENCH & INDIAN WAR
 EMPHASIZING GEORGE WASHINGTON'S PERSPECTIVE ON ITS DEFENSE
 ALONG WITH LOCATIONS IMPORTANT TO THE BAUGHMAN AND MOYER FAMILIES



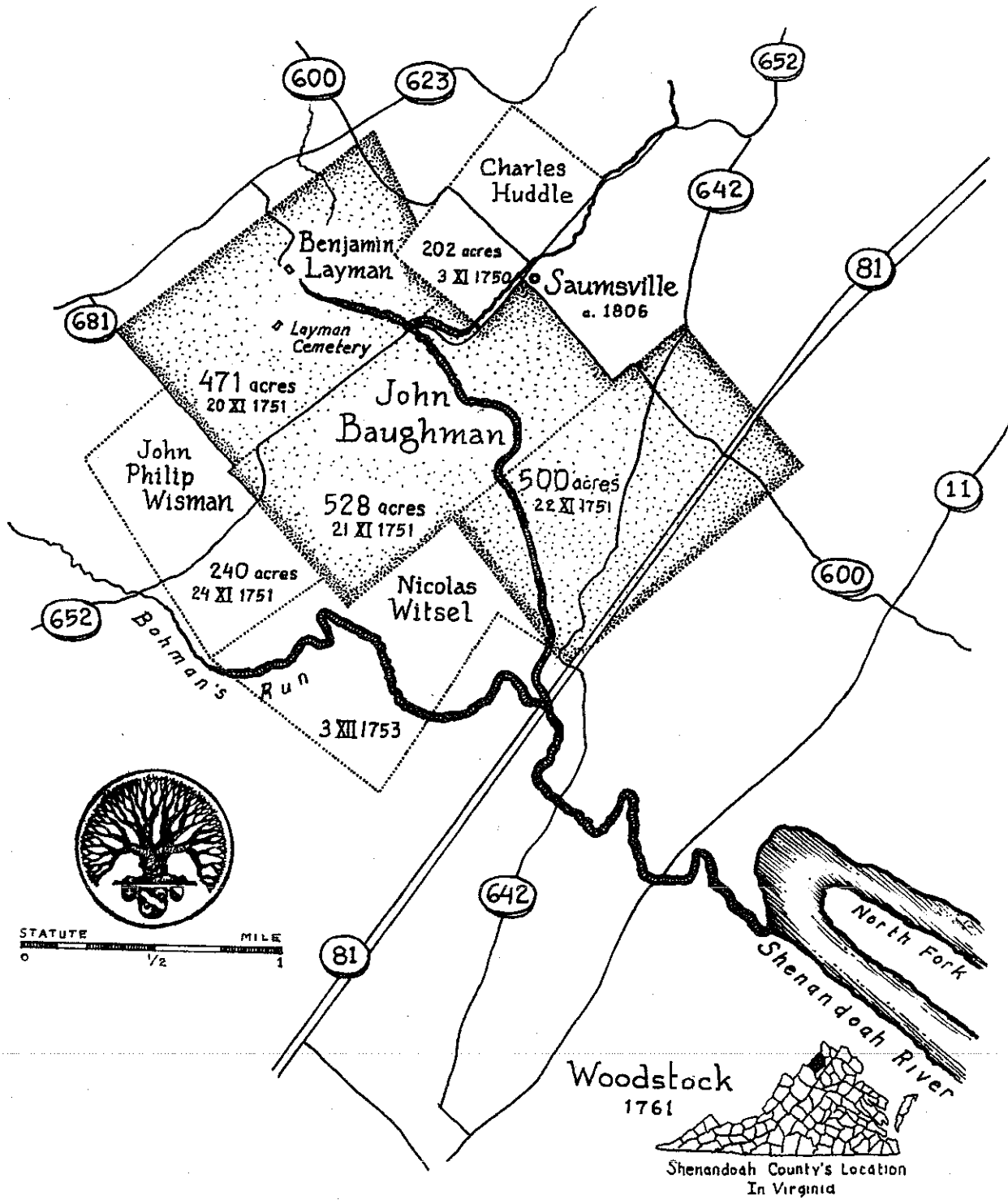
THREE VIEWS OF HOLMAN'S CREEK AND MILL CREEK
IN THE SHENANDOAH VALLEY OF VIRGINIA, BEFORE THE REVOLUTION



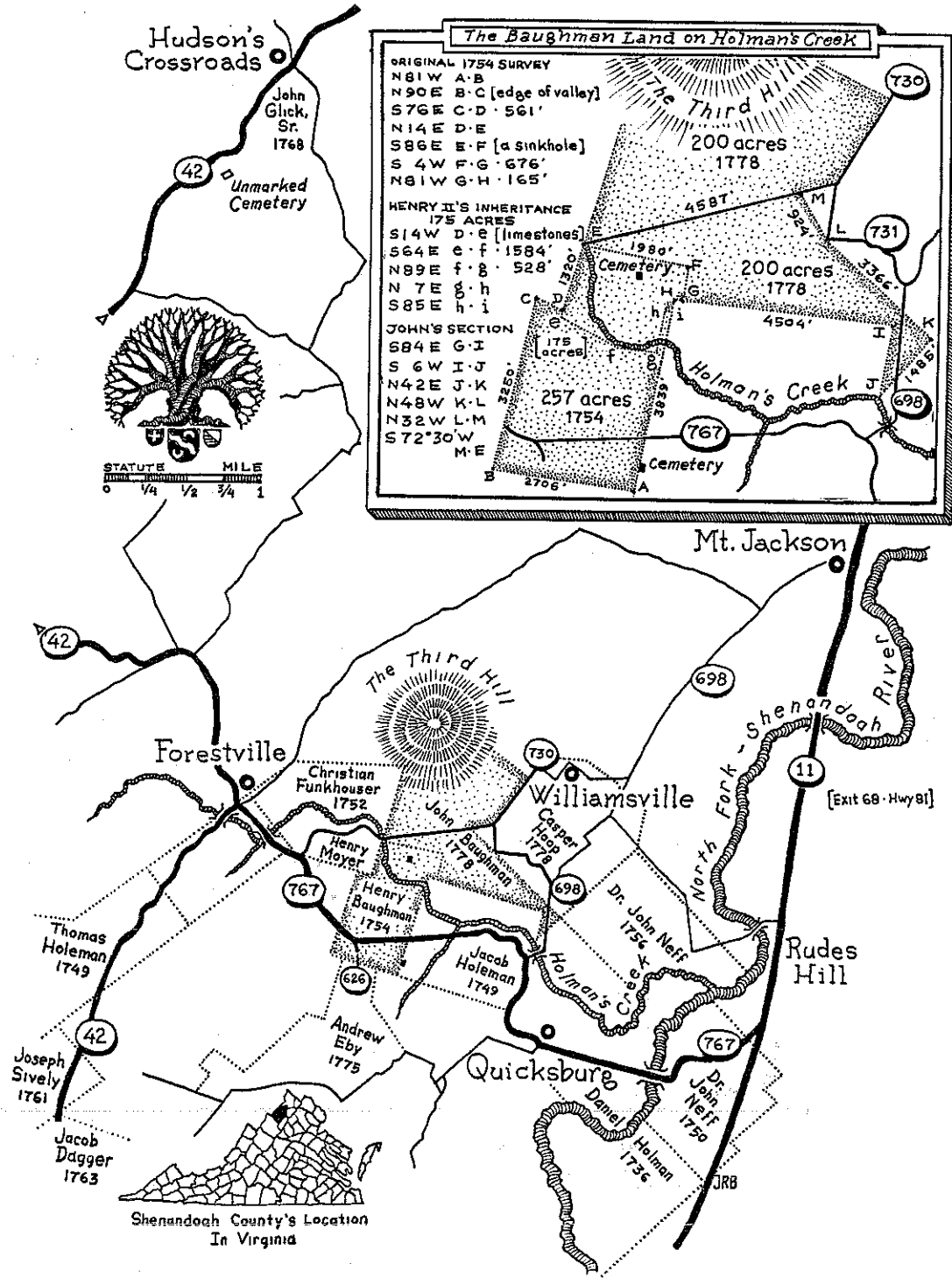
STATUTE MILES
 0 1 2



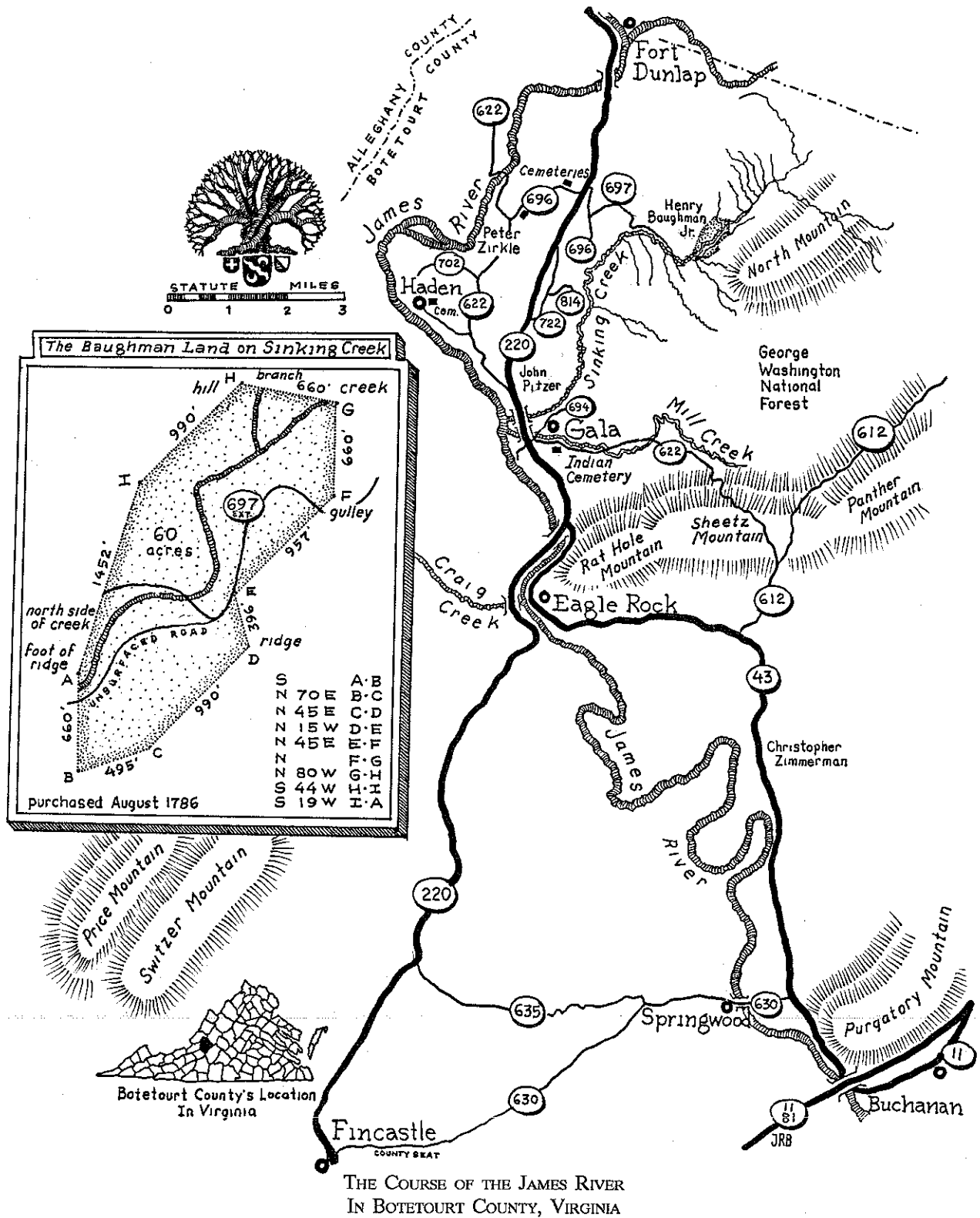
SETTLEMENT OF THE UPPER JAMES RIVER
 IN BOTETOURT COUNTY, VIRGINIA,
 DURING THE LATE 18TH CENTURY



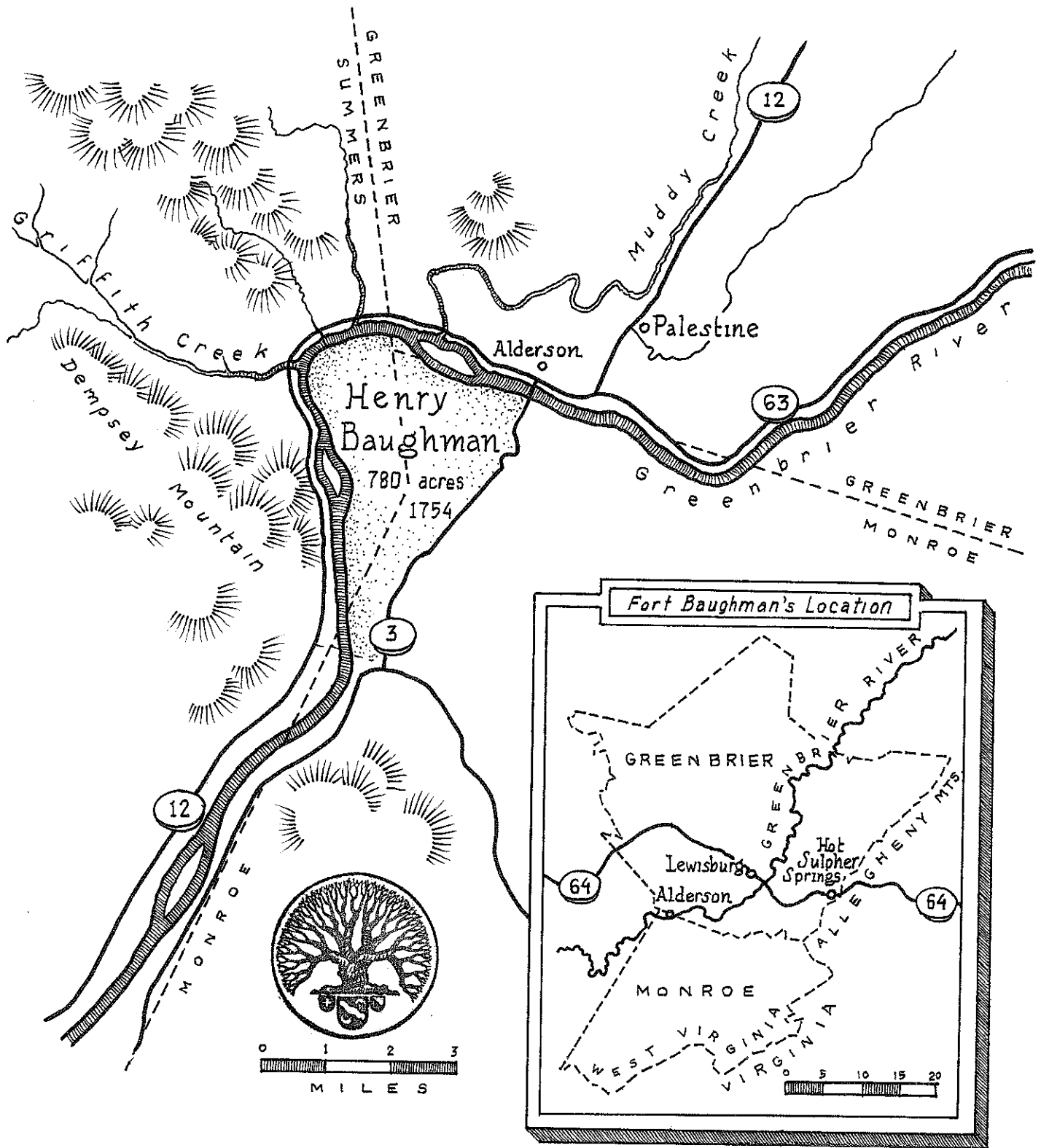
THE SITE OF 1,499 ACRES OF LAND GRANTS RECEIVED BY JOHN BAUGHMAN DURING 1751 IN THE SHENANDOAH VALLEY, WATERED BY BOHMAN'S RUN, LATER KNOWN AS PUGH'S RUN.



HOLMAN'S CREEK
IN THE SHENANDOAH VALLEY OF VIRGINIA

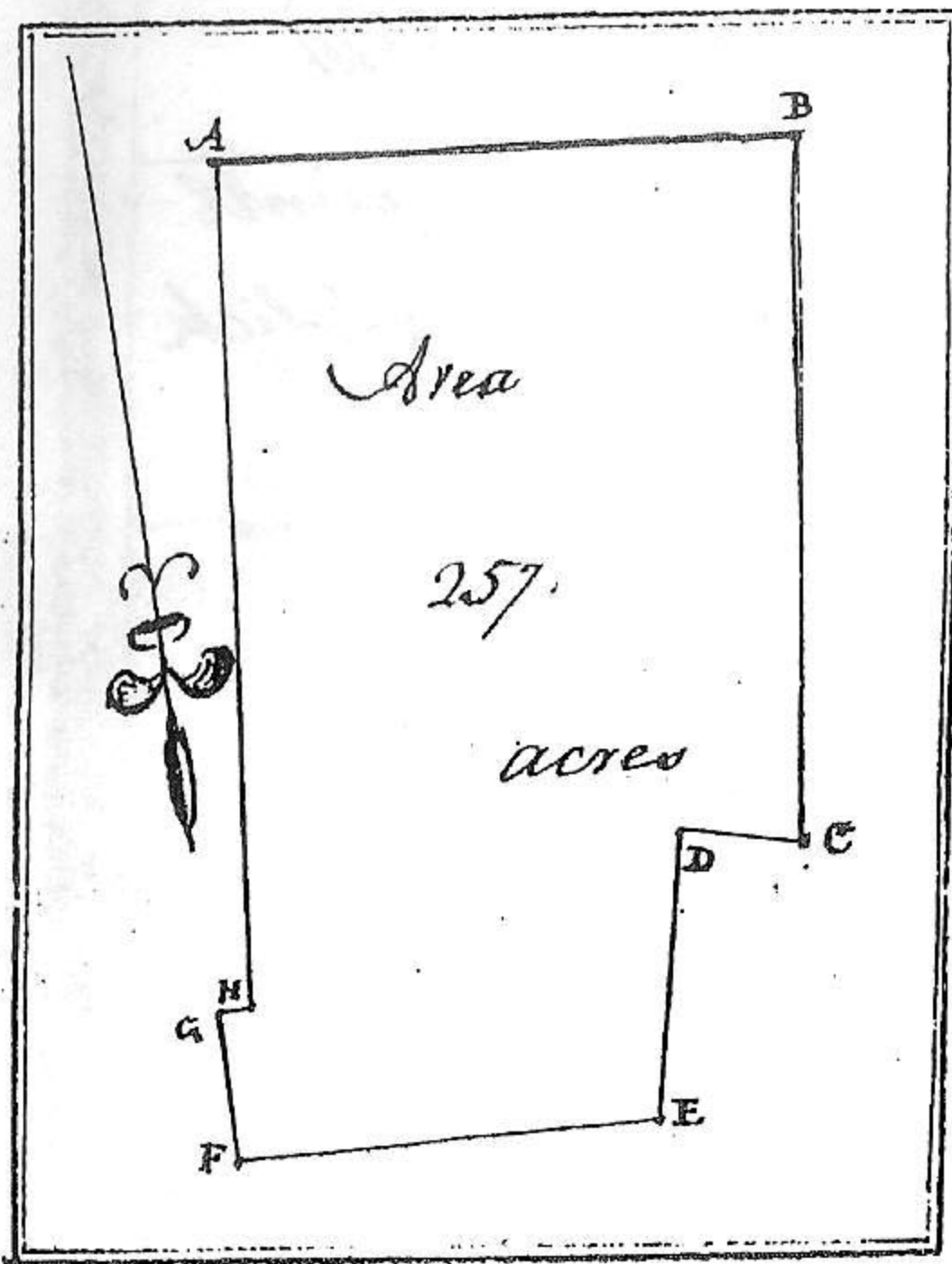


(NOTE: SINKING CREEK WAS KNOWN AS TOM'S CREEK IN LATE 18TH CENTURY.)



FORT BAUGHMAN,
SITUATED ACROSS THE GREENBRIER RIVER FROM THE MOUTH OF MUDDY CREEK IN WESTERN VIRGINIA;
SURVEYED FOR HENRY BAUGHMAN ON 22 APRIL 1751

June 19th 1754



Pursuant to Order Received from the Right
The Lord Fairfax, I have surveyed for Henry
Bachman of Frederick County Two Hundred and
Fifty Five Acres of Land in the said County on
Holemans Creek, a branch of the North River of
Shannandoah Beginning on the South Side of
the Creek at a Pine and red oak Saplin Corner to
Jacob Holeman about and extending N. 81st W.
One Hundred and Sixty Four Poles to Three Pines on
the point of an hill at B. then N. 9th E. One
Hundred and Ninety Seven poles to Christian
Funkhousers Line by Three corner'd pines on the

Edge of a Valley at C. then with his Lines (viz) S. 76th E. Thirty Four poles by Two
red oaks saplins at D. then N. 14th E. Eighty poles in the Line to the South bank
of the Creek at E. then S. 86th E. One Hundred and Twenty Poles Near Two pines
by a Sink hole at F then S. 4th W. Forty one poles to the spot Holeman's Line
between Two pines at G. then with his Line N. 81st W. Ten Poles to a
Stake his Corner at H. and Two Pines Corner'd then with his Line finally to
the Beginning


Christ^r. Funkhouser and George

Brooks Chain men

Henry Bachman Marker.


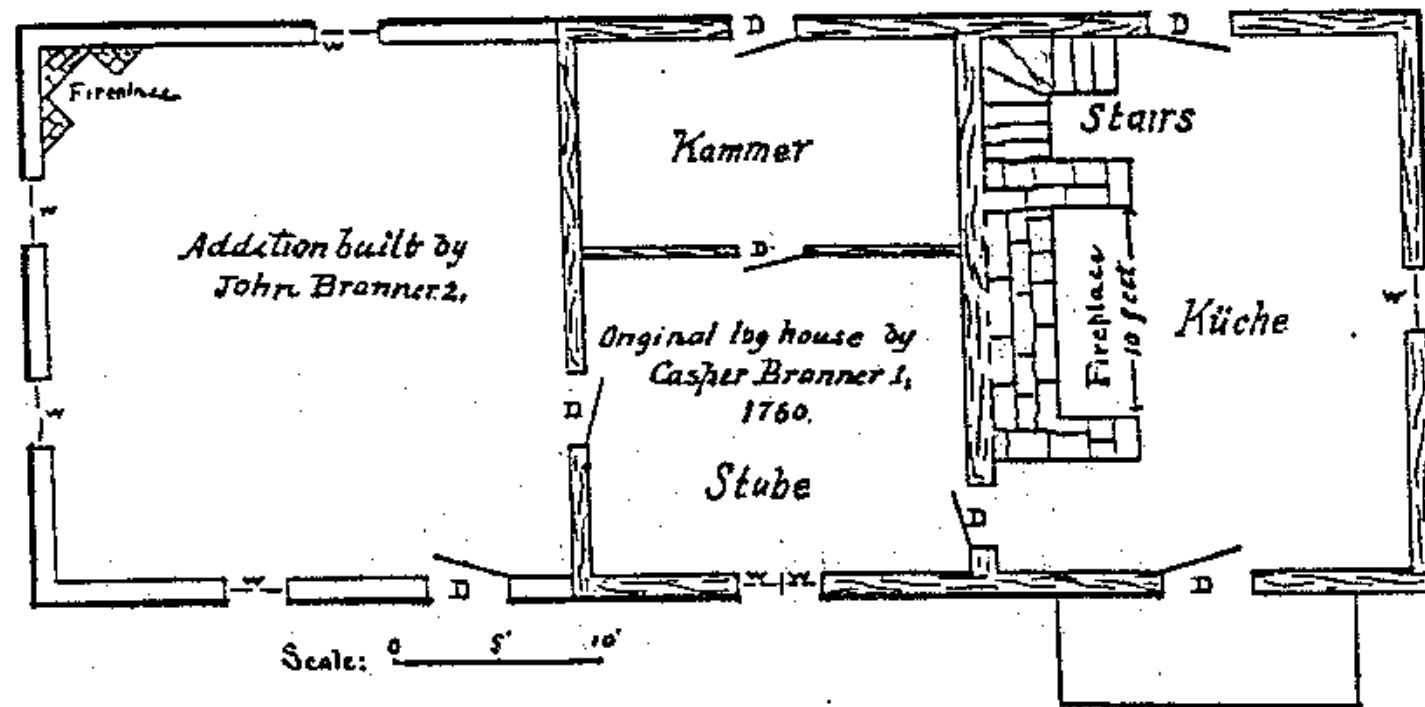

Platted 100 ff Inch.

Rutherford




Ye
**Public Lotts
Winchester, Va.
about 1757**
DRAWN FROM DESCRIPTIONS GIVEN
IN T.K. CARTMELL'S HISTORY OF FRED-
ERICK COUNTY. CAMERON STREET AT
THAT TIME CROSSED WHAT IS NOW THE
CITY HALL PLAZA


his
Benjamin Layman
[Signature]




A SETTLER'S FARM NEAR HOLMAN'S CREEK
CASPER BRANNER'S 1760 LOG HOUSE; AN EARLY SWISSER BARN DOCUMENTED BY ERIC SLOANE



Spring Houses



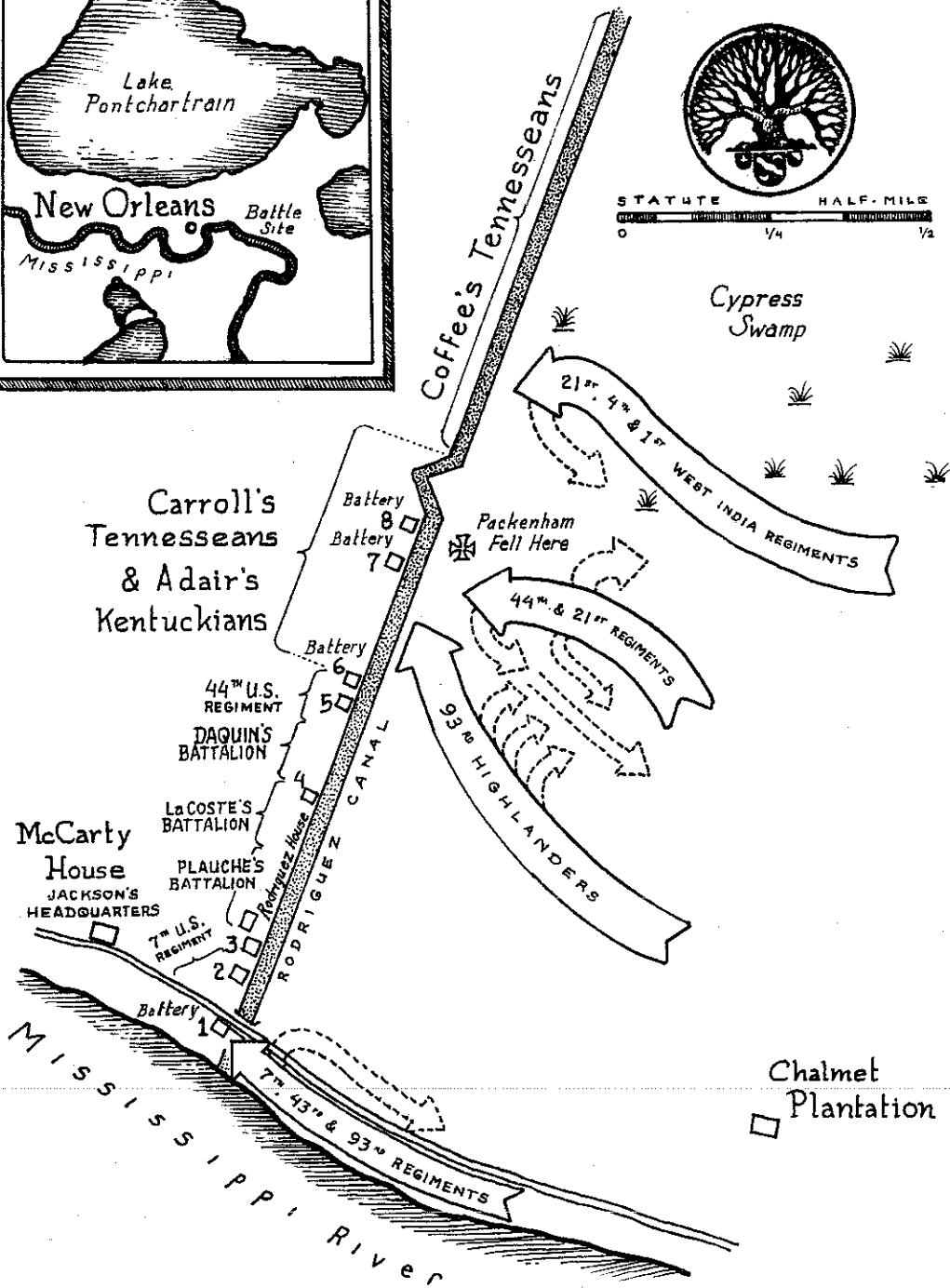

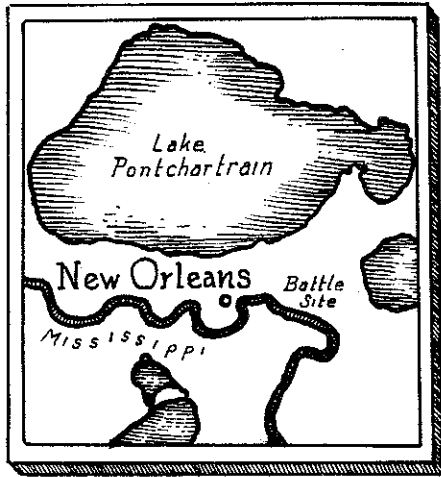


HENRY BAUGHMAN'S HOUSE ON THE BACK ROAD,
HIS INITIALS CARVED IN A STONE ATOP THE CHIMNEY AND A LITTLE BROOK BUBBLING UP THROUGH THE BASEMENT

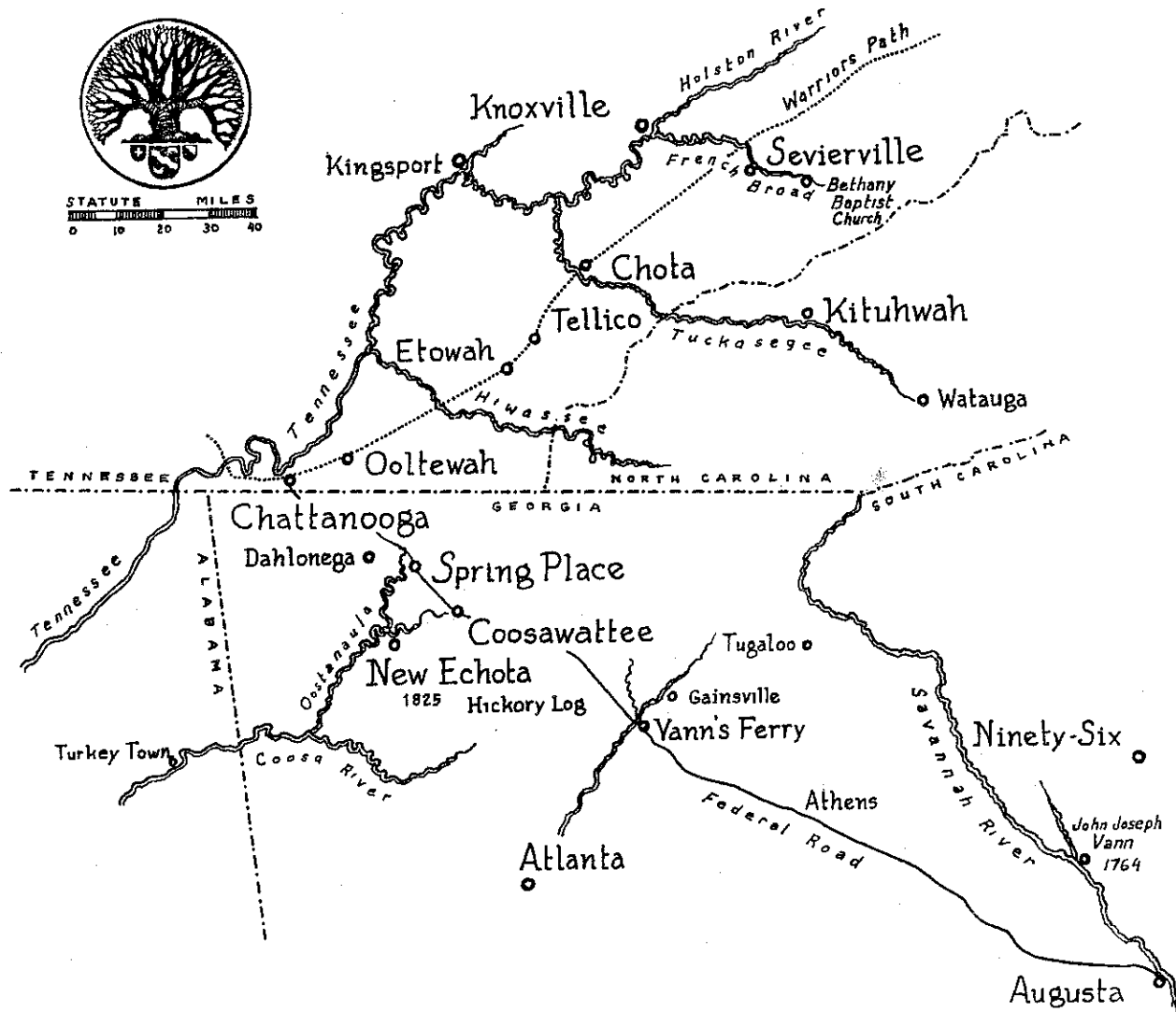


- ① MILL OF LEWIS LAFAYETTE BAUGHMAN
- ② HOUSE OF LEWIS LAFAYETTE BAUGHMAN
- ③ MILAM CEMETERY
- ④ SILVER MINE OF GIDEON BAUGHMAN
- ⑤ SILVER VALLEY MEETINGHOUSE
- ⑥ BAUGHMAN SCHOOL

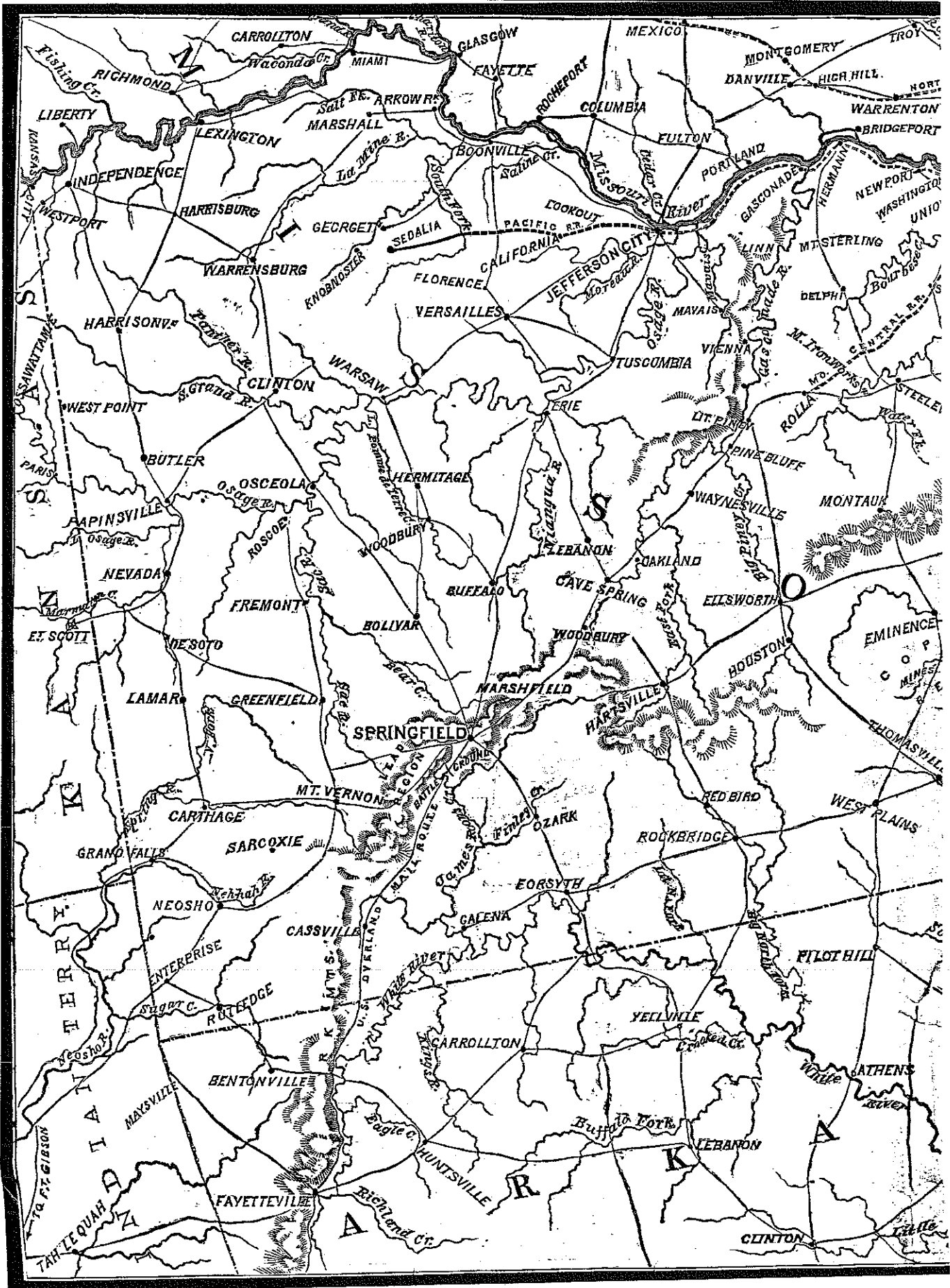
SETTLEMENT OF THE BAUGHMAN FAMILY IN NORTHWESTERN ARKANSAS
1840-1904

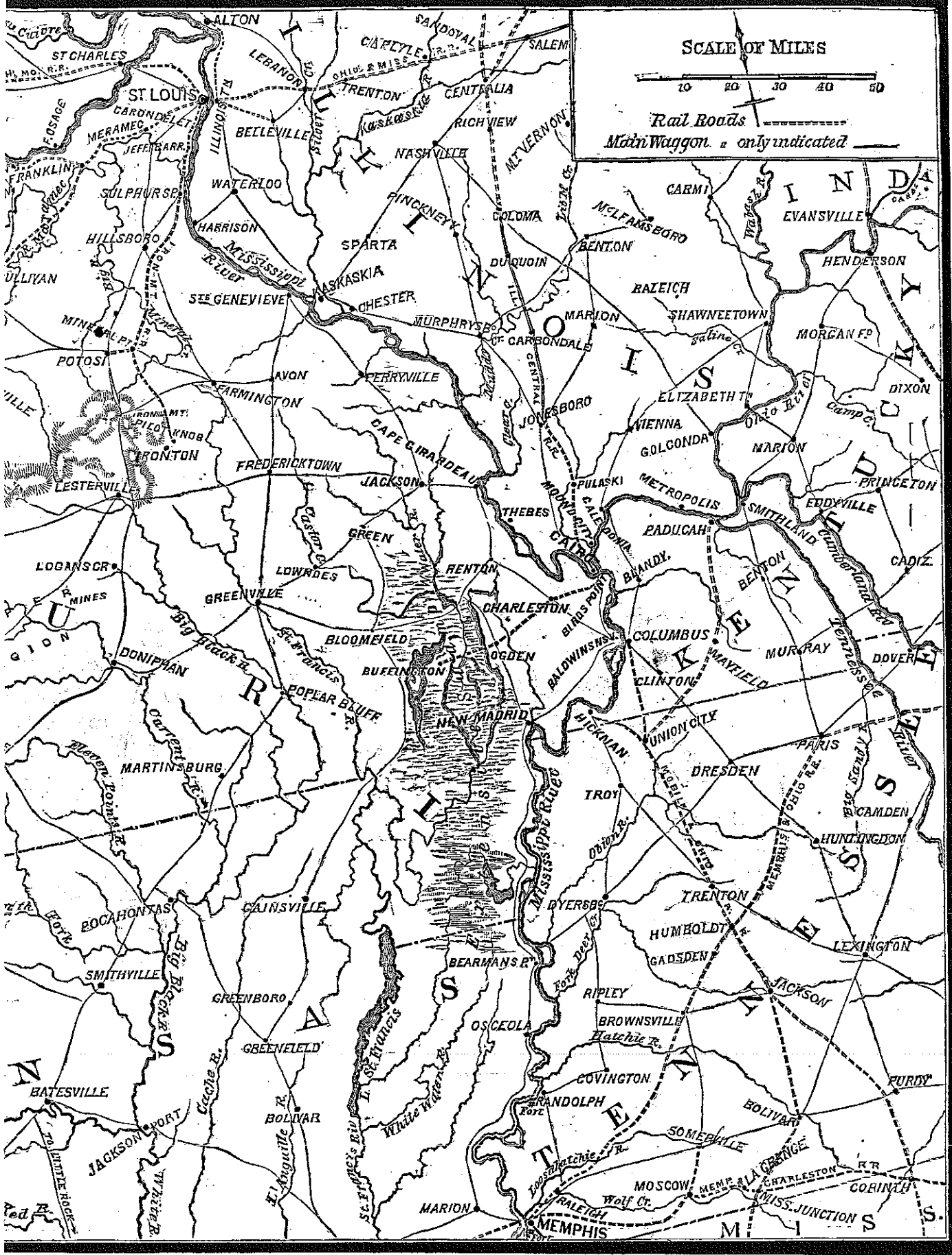


FIELD POSITIONS DURING THE LAST BATTLE OF THE WAR OF 1812,
ON THE SITE EAST OF NEW ORLEANS, 8 JANUARY 1815

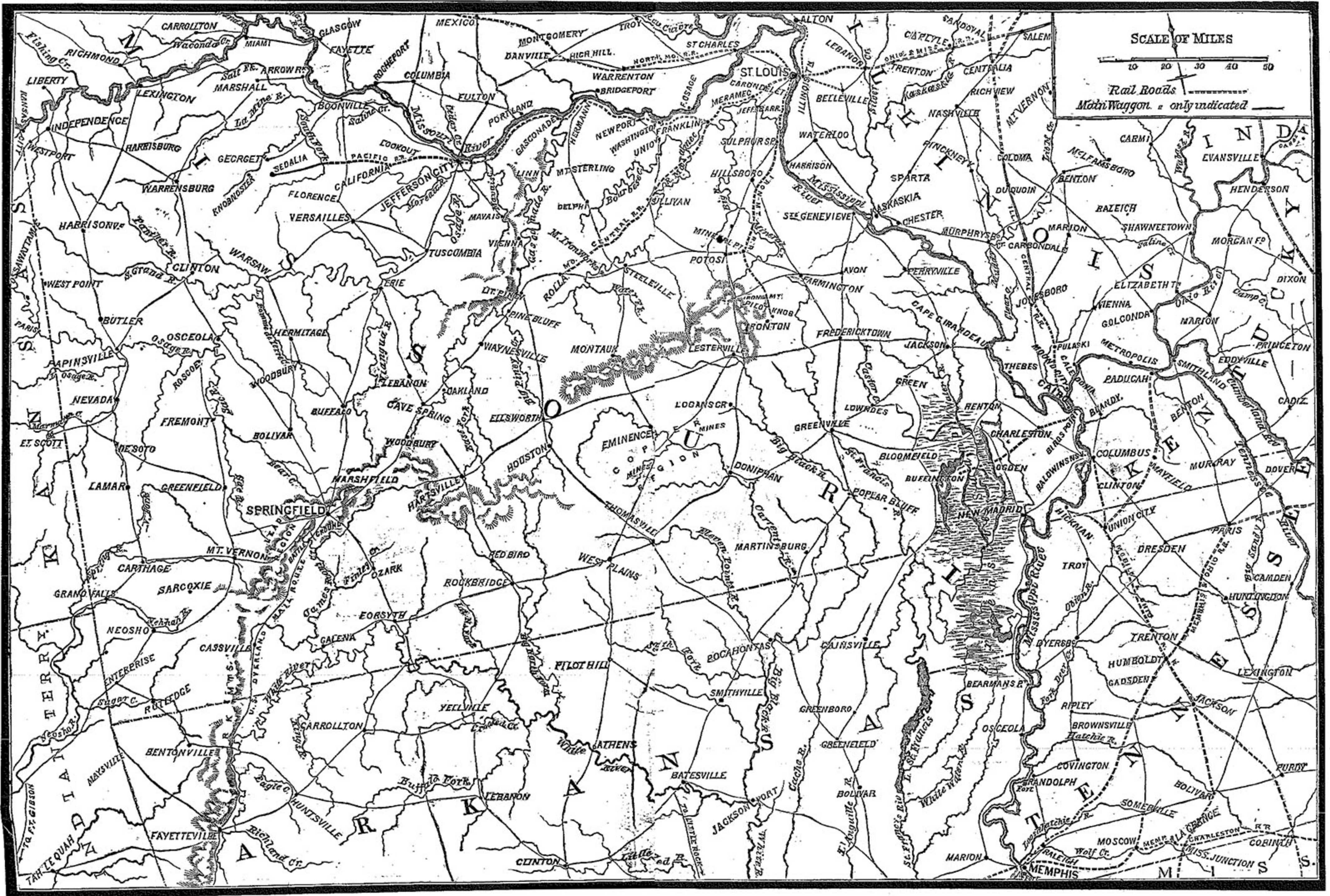


THE CENTER OF THE CHEROKEE NATION
 SHOWING THE LOCATION OF THEIR MOST ANCIENT TOWNS,
 IN RELATION TO SOME WHITE SETTLEMENTS OF THE EARLY 19TH CENTURY

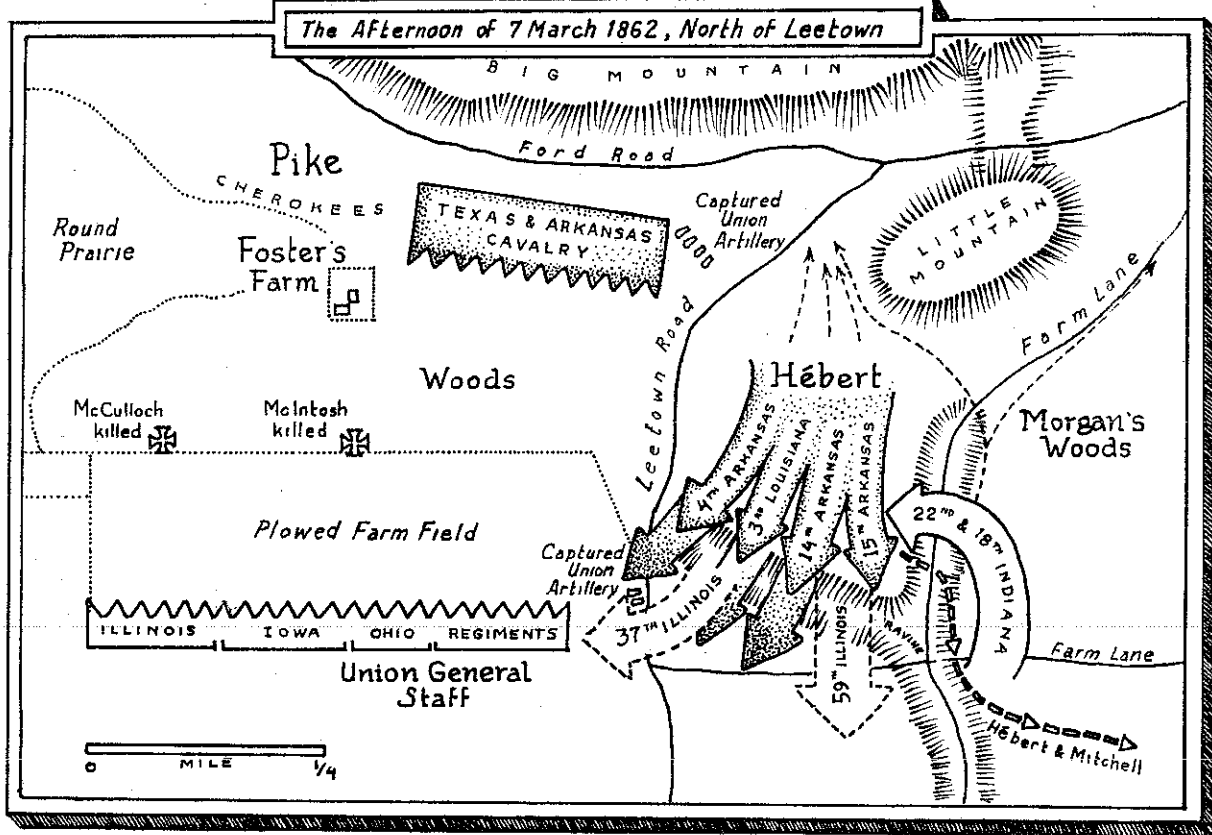
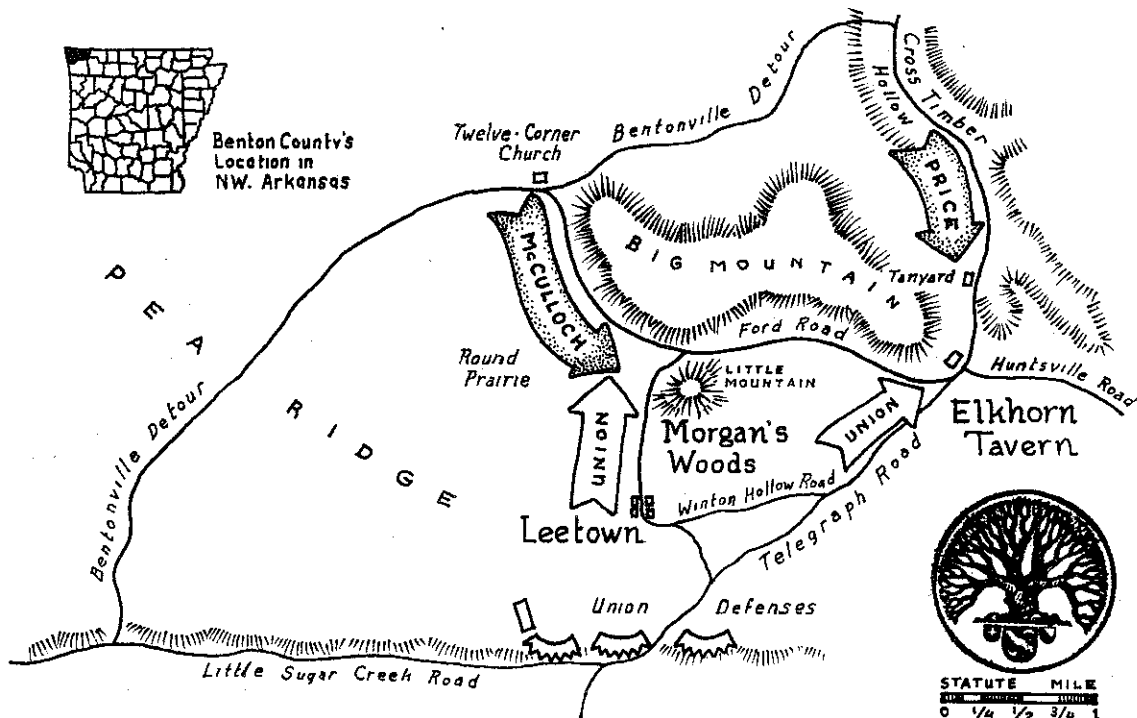




THE BATTLE OF WILSON'S CREEK WAS FOUGHT NEAR OAK HILLS, MISSOURI.



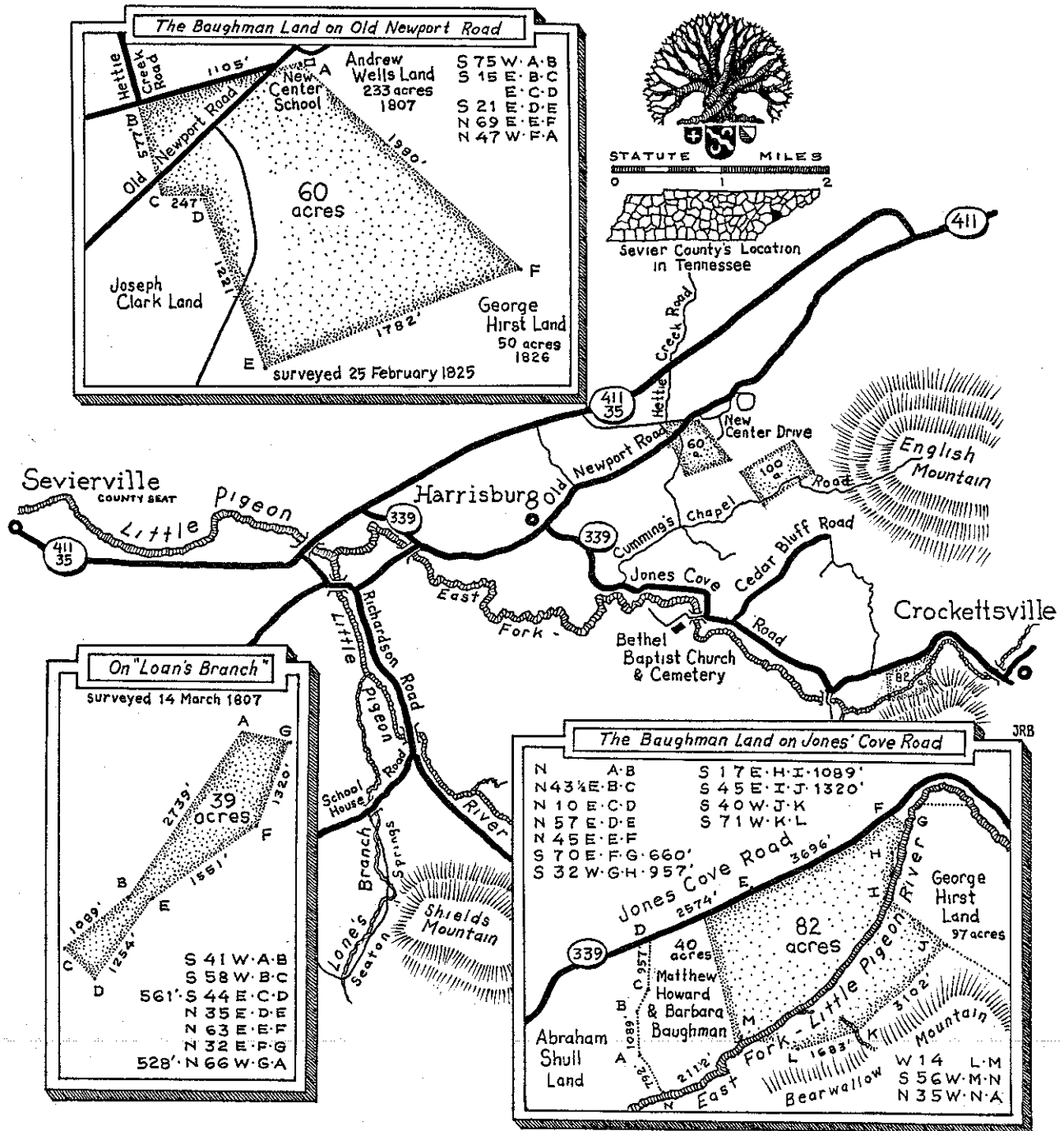
THE BATTLE OF WILSON'S CREEK WAS FOUGHT NEAR OAK HILLS, MISSOURI.



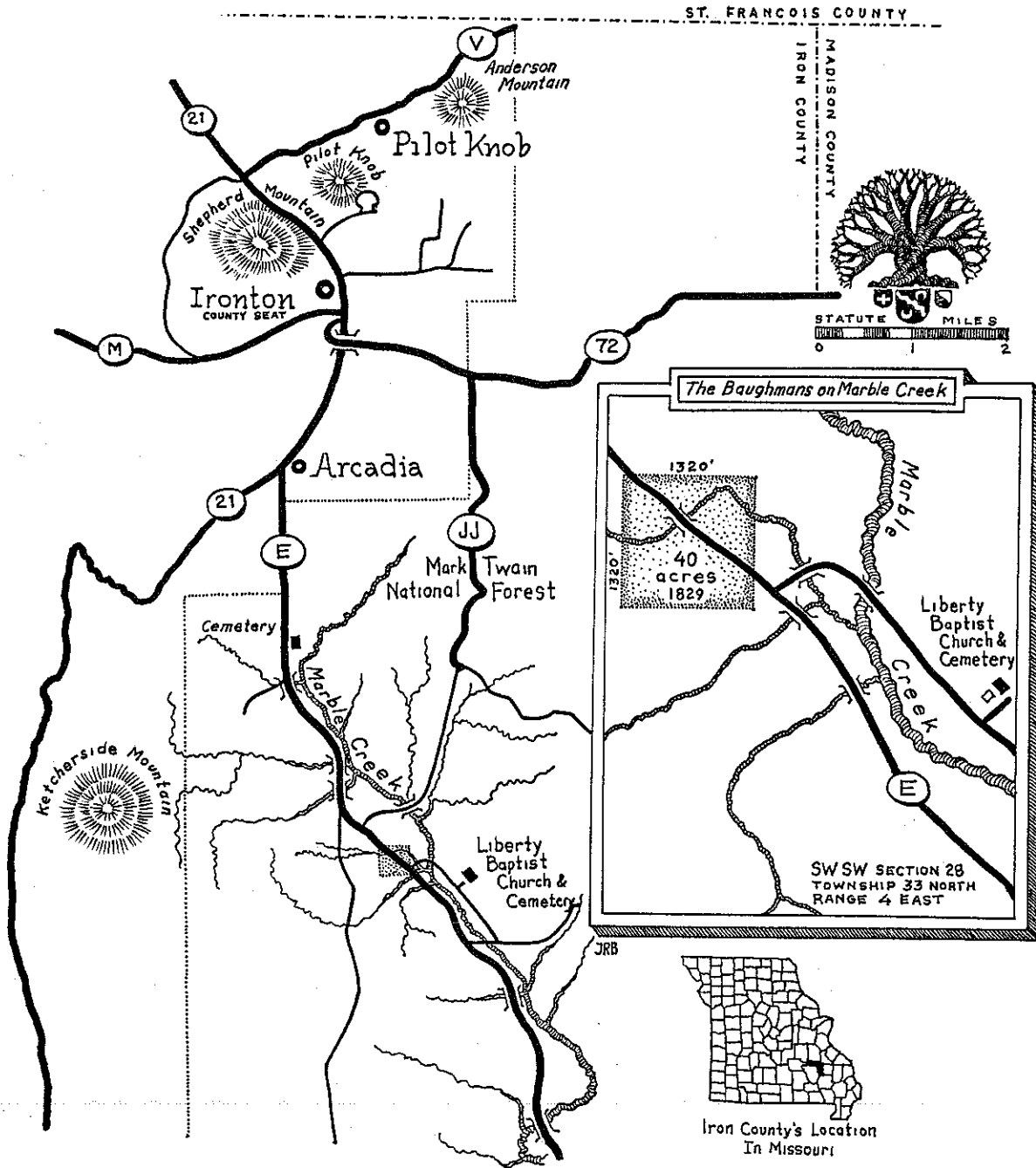
EFFORTS OF THE 14TH ARKANSAS CONFEDERATE INFANTRY
 DURING THE BATTLE OF ELKHORN TAVERN,
 FOUGHT NEAR PEA RIDGE, IN BENTON COUNTY
 7-8 MARCH 1862



THE BAUGHMAN FAMILY'S ROUTE THROUGH AMERICA

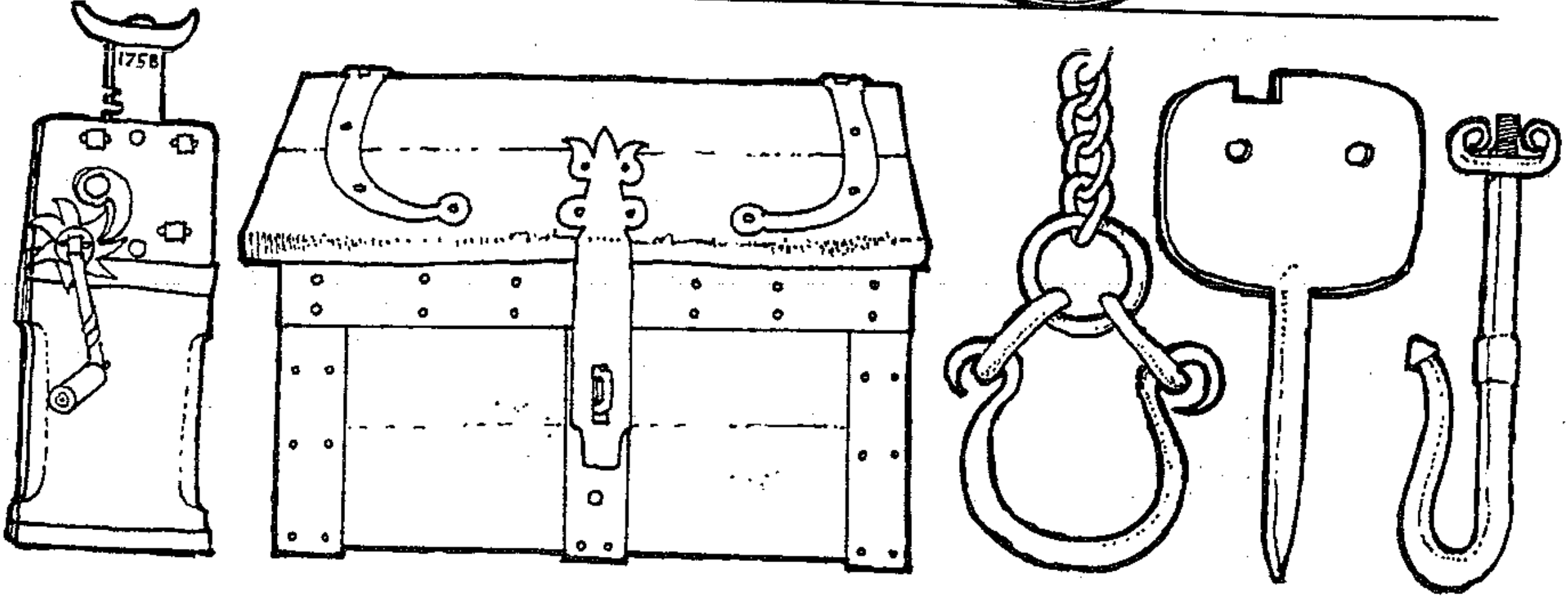
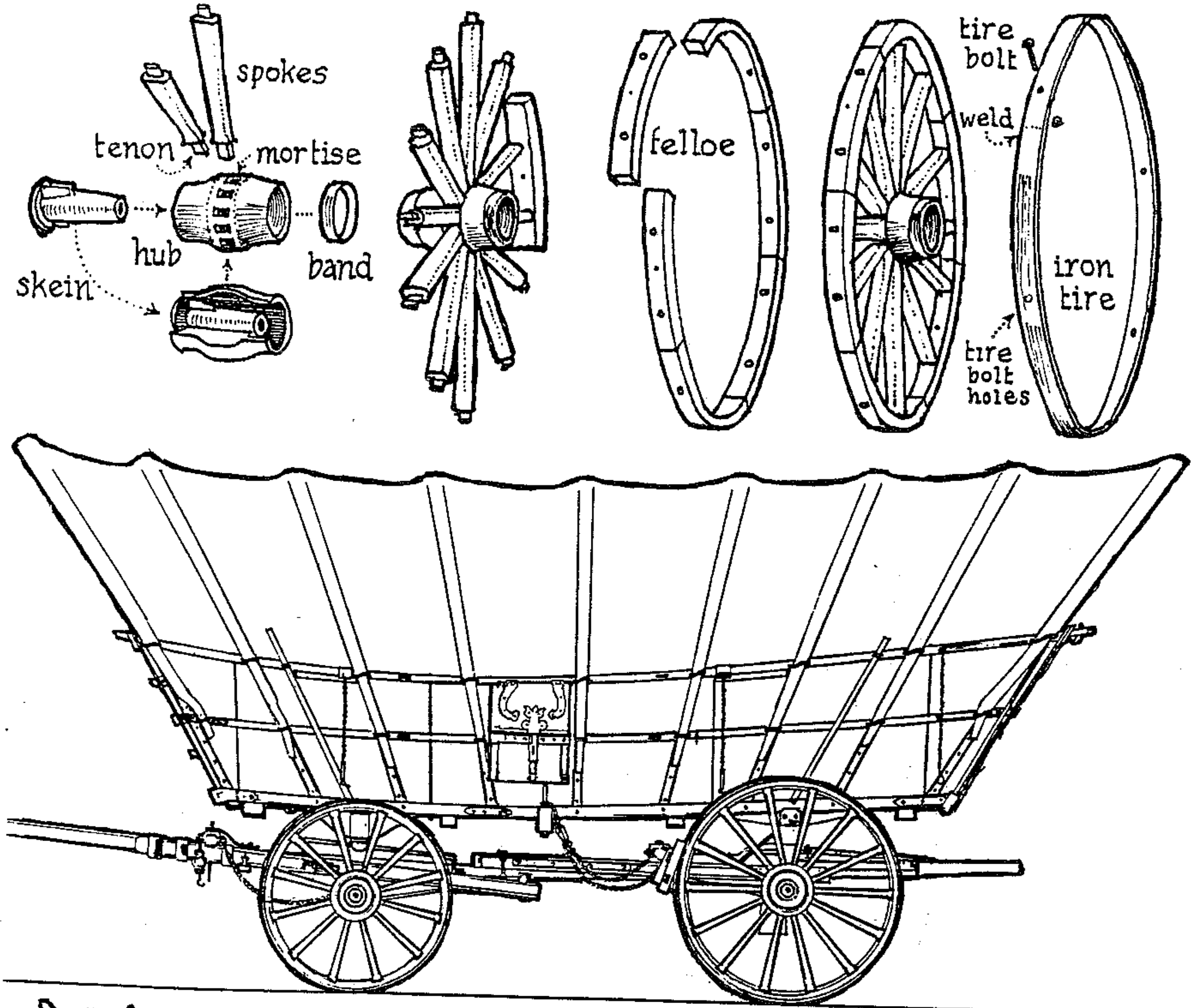


THE JONES' COVE VALLEY
IN SEVIER COUNTY, TENNESSEE



A SETTLEMENT ON MARBLE CREEK
IN SOUTHEASTERN MISSOURI

(NOTE: MARBLE CREEK WAS KNOWN AS BIG CREEK IN THE 1830s)

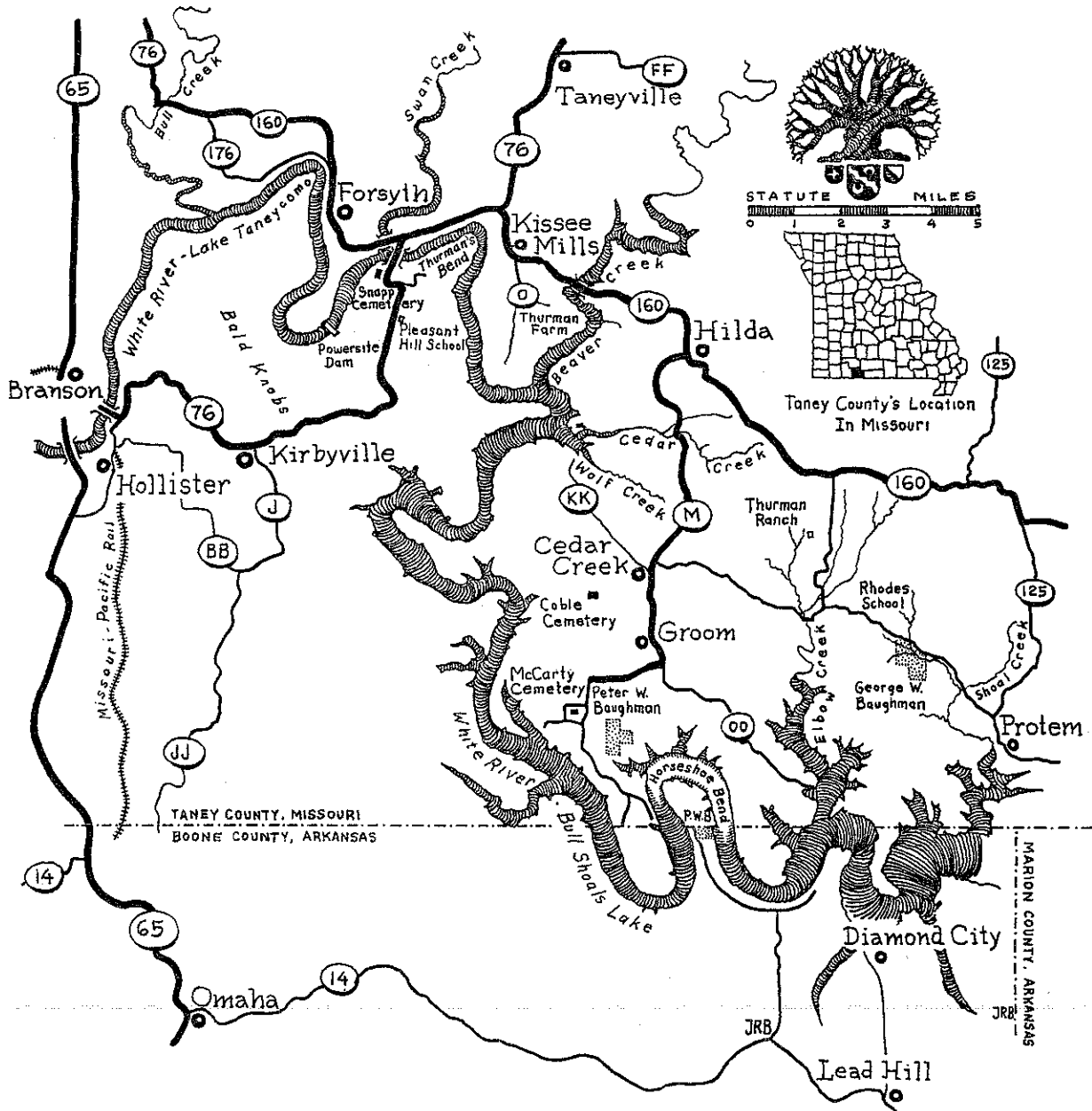


THE ART OF THE WAGONMAKER
ASSEMBLY OF A WAGON WHEEL, A CONESTOGA WAGON,
WAGON JACK, TOOL BOX, HOBBLE CHAIN, COUPLING POLE PIN AND STAY CHAIN HOOK



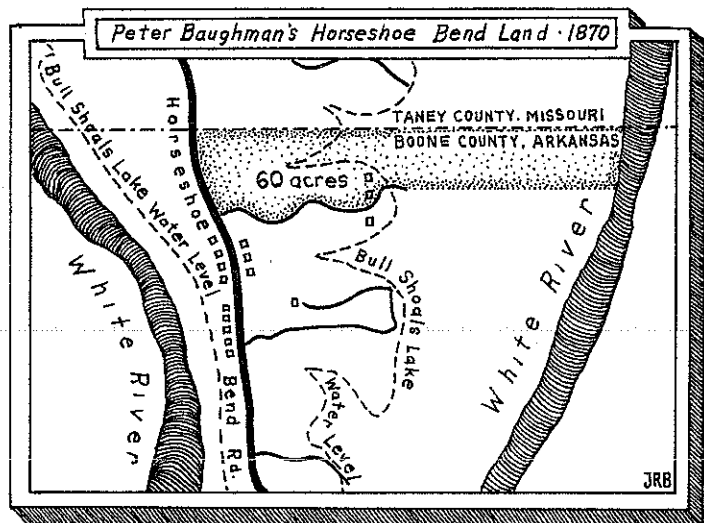
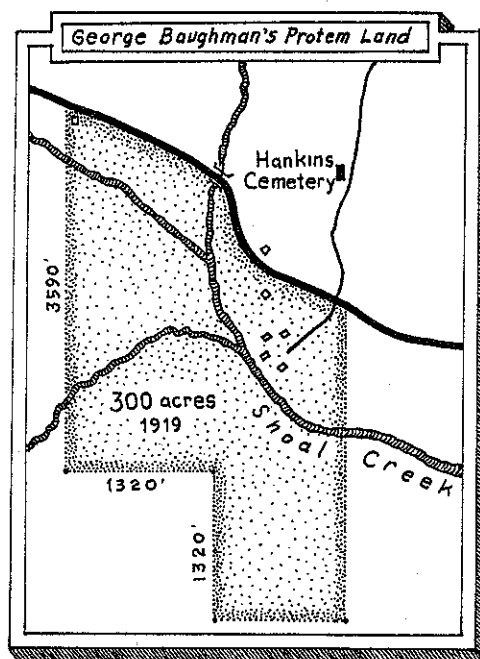
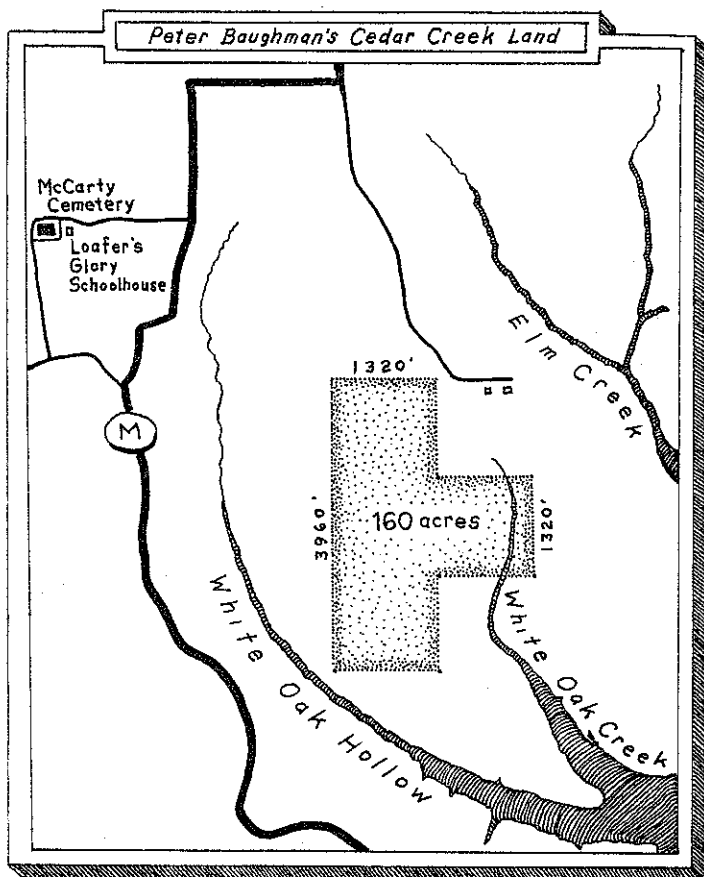
THE CROOKED CREEK VALLEY
IN NORTHWESTERN ARKANSAS

(NOTE: HARRISON WAS KNOWN AS CROOKED CREEK BEFORE 1865, AND STIFFLER'S SPRING BEFORE 1837; BELLEFONTE WAS KNOWN AS MOUNT PLEASANT BEFORE 1865, AND BELLER'S STAND DURING THE 1840s.)

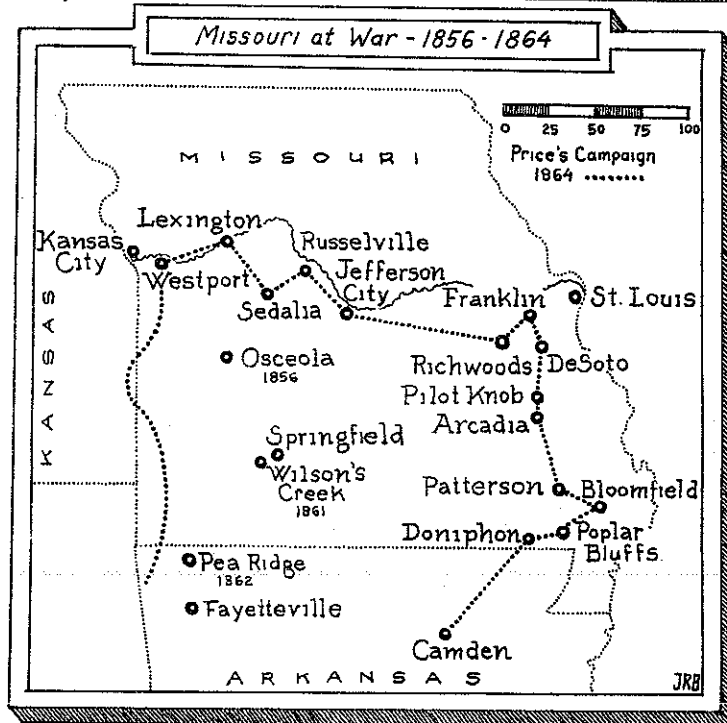
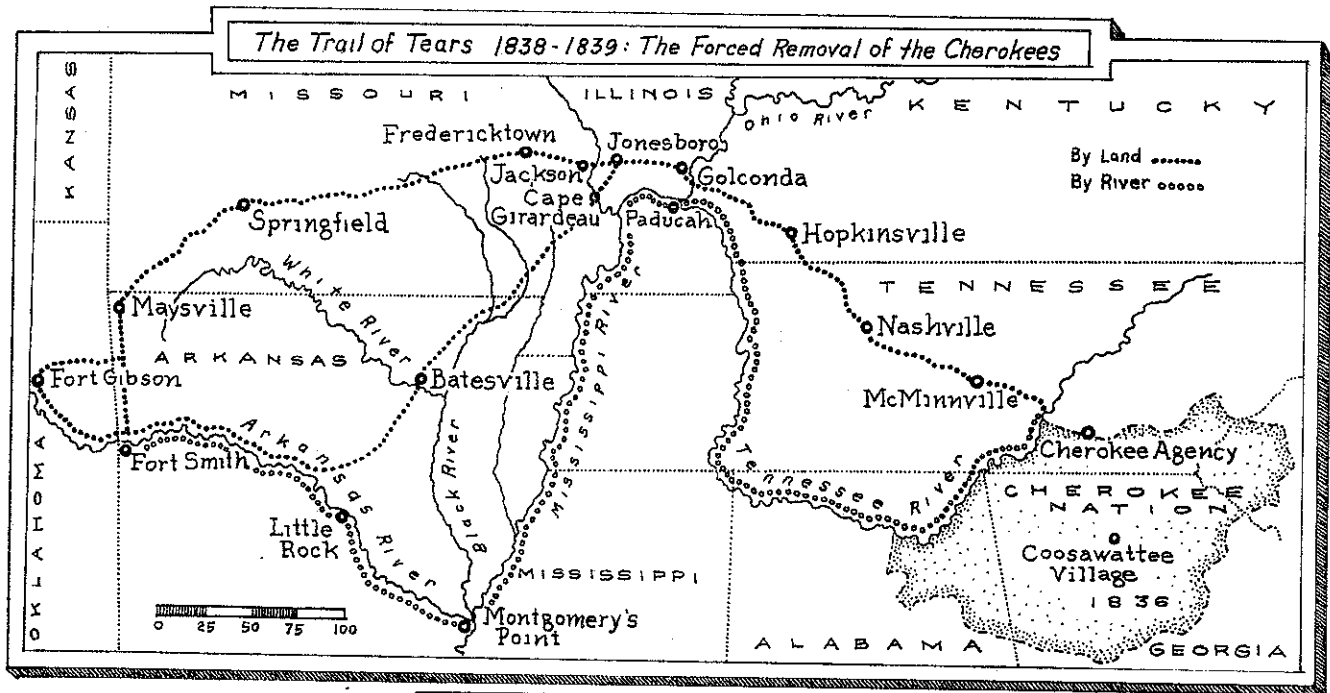


THE COURSE OF THE WHITE RIVER
IN THE OZARK MOUNTAINS OF ARKANSAS AND MISSOURI

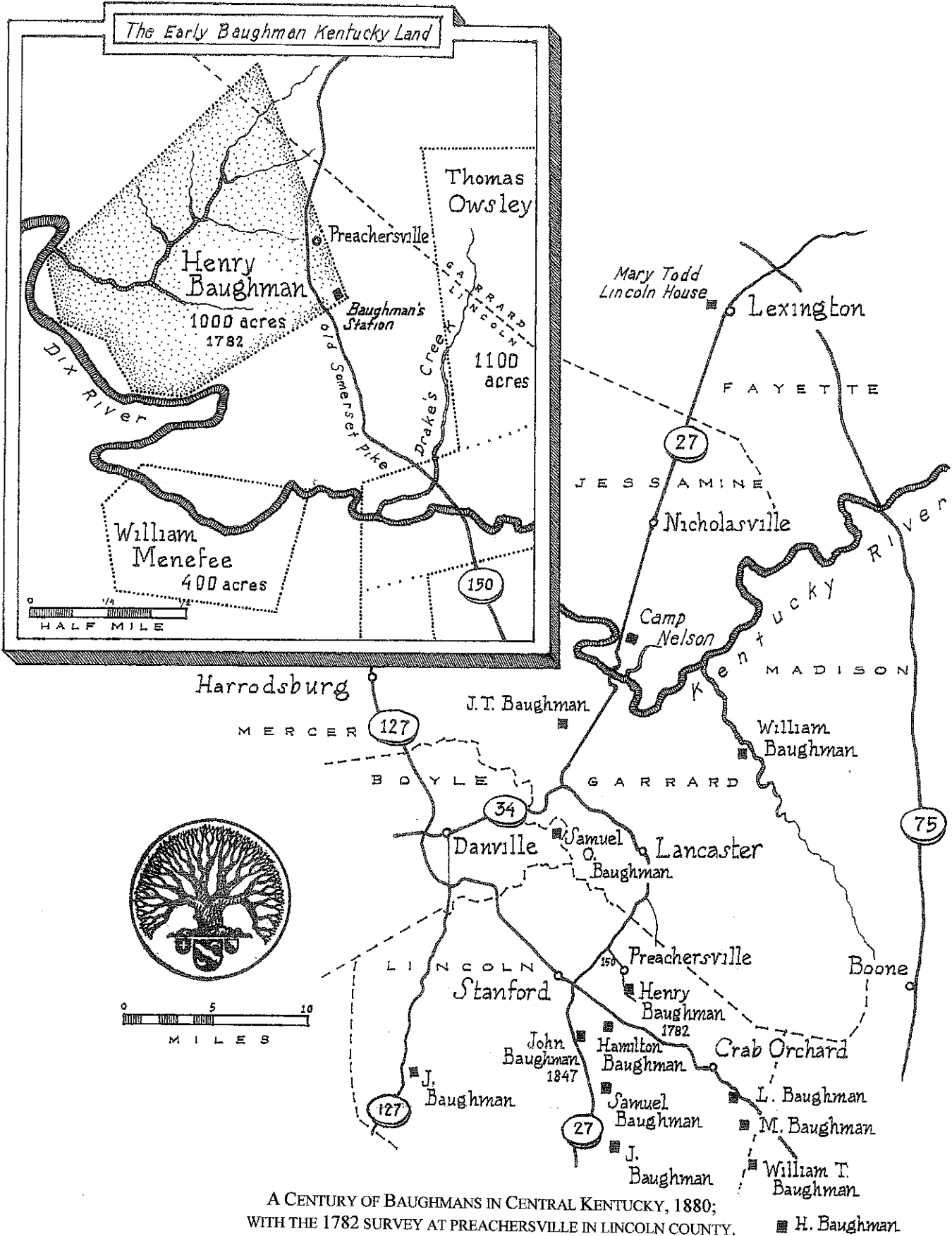
(NOTE: BRANSON HAD BEEN NAMED LUCIA IN 1900; MARVEL CAVE IS LOCATED WEST OF BRANSON.)



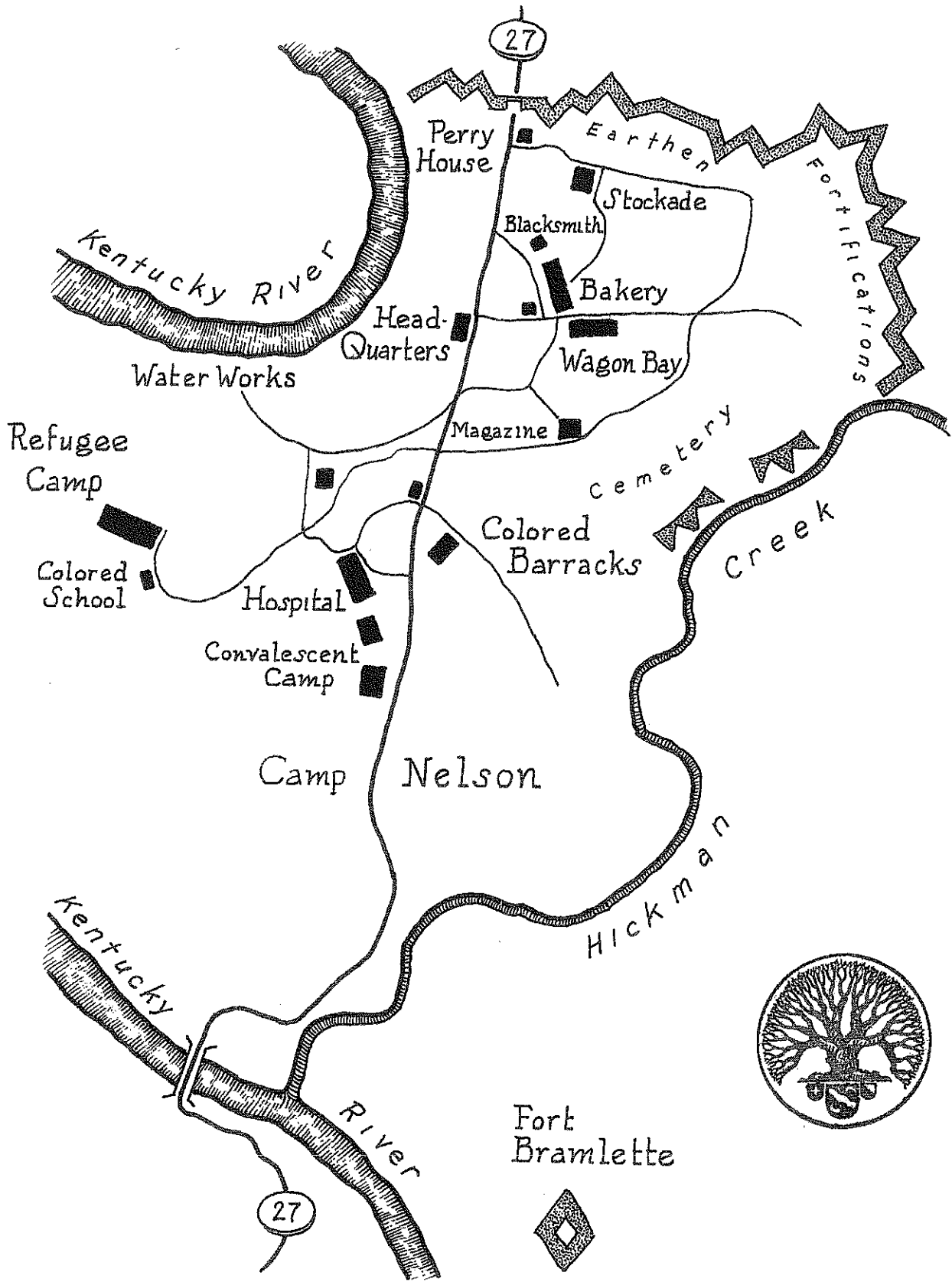
WHITE RIVER REGION DETAIL MAPS



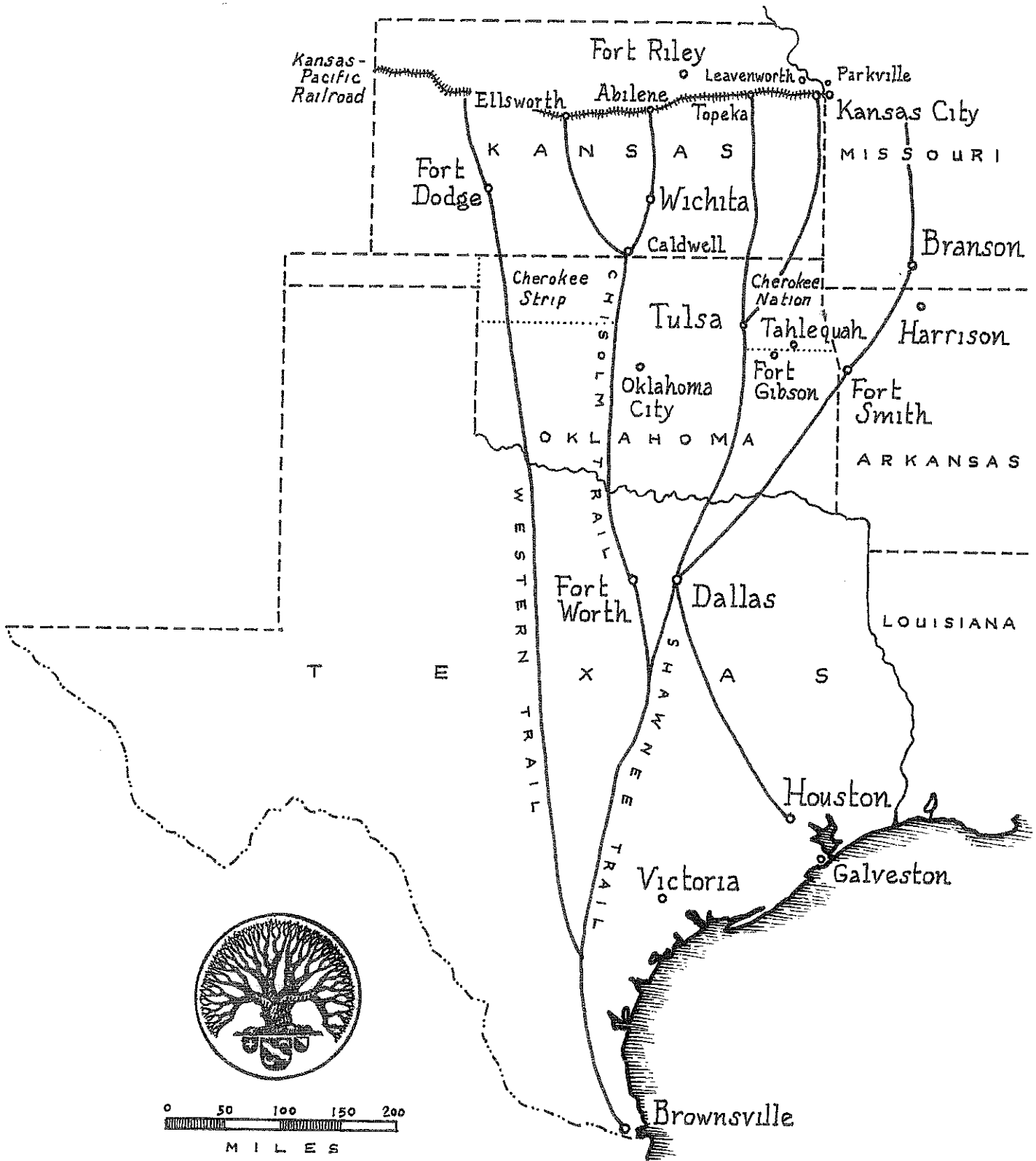
TWO HISTORIC MILITARY CAMPAIGNS
IN THE SOUTH



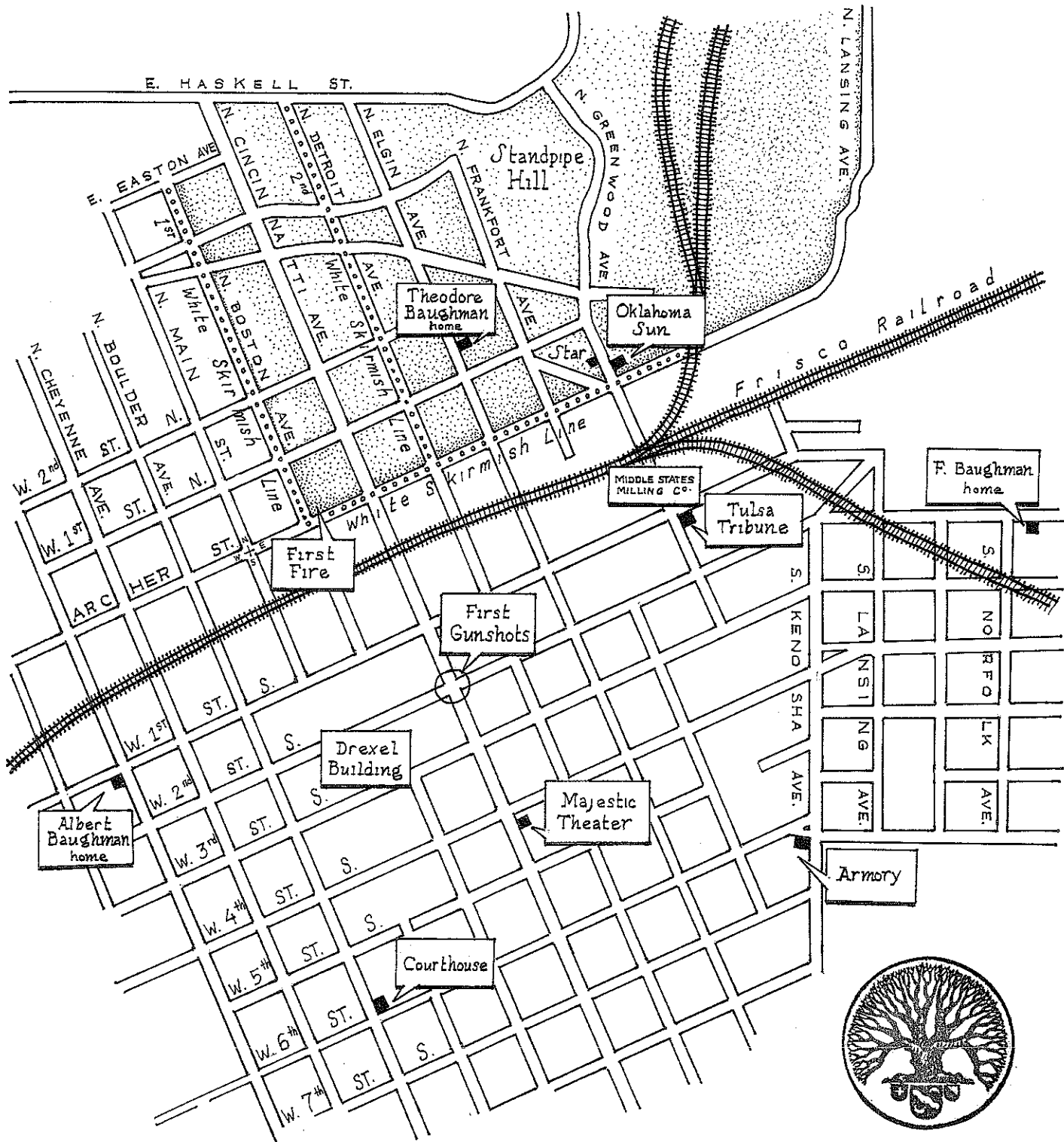
A CENTURY OF BAUGHMANS IN CENTRAL KENTUCKY, 1880;
 WITH THE 1782 SURVEY AT PREACHERSVILLE IN LINCOLN COUNTY. ■ H. Baughman.



THE UNION GARRISON AT CAMP NELSON
REFUGE FOR THOUSANDS OF FORMER SLAVES IN CENTRAL KENTUCKY



PATHS AND PLACES IN THE AMERICAN WEST WELL-KNOWN TO THE BAUGHMANS
WHETHER WHITE, BLACK OR RED



LANDMARKS IN TULSA, OKLAHOMA, DURING THE RACE RIOT OF 31 MAY 1921
INCLUDING THE AFRICAN-AMERICAN NEIGHBORHOOD OF GREENWOOD THAT WAS BURNED TO THE GROUND